

GETTING THERE

MAGAZINE - BC COASTAL EDITION

ISSUE # 0 - JUL 2015

FREE

FROM NANAIMO TO
CAMPBELL RIVER
BY CITY BUS

EXPLORE BC
HISTORY ON THE
ALBERNI PACIFIC
RAILWAY

BUS SCHEDULES +
FERRY SCHEDULES

INSIDE FRONT COVER
2 PAGE PREMIUM ADVERTISING SPACE

**INSIDE FRONT COVER
2 PAGE PREMIUM ADVERTISING SPACE**

HOW TO READ THE SCHEDULES:

ABC TRANSIT – VILLAGE / COVE
FULL SCHEDULES: ROUTE #0

ABC FERRIES – COVE / POINT
FULL SCHEDULES: ROUTE #00

THELINK – POINT / CITY
CONNECTING SCHEDULES: ROUTE #000

INDICATES FULL OR CONNECTING SCHEDULE

City / Village

City	Point	Point	Cove	Cove	Village
Transit Centre #000	Ferry Terminal #000	Ferry Terminal #00	Bear Cove #00	Bear Cove #0, 99	Post Office #0, 99

ROUTES APPLICABLE TO YOUR JOURNEY THAT SERVE TIMING POINT

TIMING POINT

City / Village

Monday to Friday

10:00a	10:28a	10:45a	11:00a	9:05a-0	9:12a-0
NOON	12:16p	12:43p	1:00p	1:12p-0	1:19p-0
3:05p	3:37p	3:45p	4:00p	4:07p-0	4:14p-0
5:00p	5:37p	5:45p	6:00p		
6:00p	6:32p	6:45p	7:00p	7:07p-99	7:10p-99

DAYS SCHEDULE IS IN EFFECT

TIMES ARRIVING OR DEPARTING TIMING POINT

IF YOU READ ACROSS THE TIMETABLE, YOU WILL DISCOVER THAT THERE ARE 2 TIMES FOR THE FERRY TERMINAL. THE 6:32p TIME IS THE TIME BUS #000 ARRIVES AT THE FERRY TERMINAL. THE FERRY LEAVES AT 6:45, THUS THE AMOUNT OF TIME BETWEEN THE TIME YOUR BUS ARRIVES AND YOUR BOAT DEPARTS IS 13 MINUTES

am / pm

BLUE HIGHLIGHT = FERRY TIMES

TIMES IN PINK CONNECT WITH SKI BUS

NO TIME IN TIMING POINT = NO TRIP

COLOUR CODING: SEE NOTES AT BOTTOM OF SCHEDULE

MORE THAN ONE ROUTE APPLICABLE TO YOUR JOURNEY STOPS AT THIS STOP. IN THIS EXAMPLE ROUTES 0 & 99 STOP AT THE VILLAGE. THE NUMBER BESIDE THE TIME INDICATES WHICH BUS ROUTE IS STOPPING AT THE VILLAGE.

- **READING ACROSS THE SCHEDULE GIVES YOU DEPARTURE AND ARRIVAL TIMES, ALONG WITH INFORMATION REGARDING CONNECTIONS ENROUTE.**

In this example, if you were departing from the Downtown Transit Exchange and you wanted to get to the Village, and if you were to board the NOON (12:00pm) bus (12:00am = MID) departing downtown, you would arrive at 1:19pm at the Village Post Office. Reading across would also tell you that the bus ride to the ferry is 26 minutes, that you would need to transfer onto the ferry, and you would need to transfer again to get to the village. You would be able to determine that the ferry ride is 15 minutes and that it is an 8 minute ride up the hill from Bear Cove to the Village on bus #0. You would also be able to determine that you would have a 19 minute layover at Point Ferry Terminal and a 12 minute layover at Bear Cove if the ferry is running on time.

- **READING DOWN THE SCHEDULE TELLS YOU WHEN THE BUSES ARRIVE OR DEPART A GIVEN TIMING POINT ALONG WITH HOW OFTEN THE TRIPS RUN.**

In this example, if you were departing from the Downtown Transit Exchange, you would be able to determine that the bus connecting with your ferry runs every 1 to 3 hours and that the bus leaves the Downtown Transit Exchange at 10:00a, NOON, 3:05p, 5:00p, and 6:00p.

- **IF YOU ONLY NEED TO KNOW THE FERRY SCHEDULE, PAY ATTENTION TO THE TIMES HIGHLIGHTED IN BLUE.**

WELCOME TO ISSUE #0



Hello. My name is Peter. My friends know me as the transit guru. They call me when they are trying to figure out how to get from “point a” to “point b”. I have created a series of easy to read schedules that detail your journey with all the information that you need to know. I have put the information into this magazine, and have included articles about different places within the region.

This issue is a mock-up sample issue. For this reason I do not care that the July issue is only being finished at the end of the month of July. The main purpose of this issue is to demonstrate the format of the issue in order to sell advertising so that this magazine can go to print on a monthly basis.

This issue is an actual issue. The articles in this issue are unique and will not appear in issue #1. Issue #1 will have its own articles. Look forward to reading about the loss of long distance coach service along the coast in the next issue, along with another article that I have yet to announce.

My goal is that issue #1 will be the November to Mid December issue, but in order to do this; \$75,000 in sales must be attained by Friday, October 9th. Otherwise the first issue will be postponed until this dollar amount is raised in sales revenue. It cost nearly \$50,000 just to print. Other expenses must be paid as well.

Advertising *subscriptions* are being encouraged in order to secure sales for future issues and substantial discounts can be attained by exercising this option. Please call Janet at (250) 731 6096 to have a sales representative contact you regarding your advertising needs and budget. I hope you enjoy your read and thank you for your business.

WESTERN PUBLICATIONS

**GETTING THERE MAGAZINE
BC COASTAL EDITION**

PUBLISHER AND EDITOR
Peter Grin

P.R. AND WRITING
Peter Grin

COVER PHOTO
Jake Grin

LAYOUT AND DESIGN
Peter Grin

PRINTED ON VANCOUVER
ISLAND

transitinfo@yahoo.com

48463 – 595 Burrard Street
Vancouver, BC – V7X - 1A2

**ADVERTISE AT
ANY BUDGET**

**CALL FOR
DETAILS**

SALES DEPARTMENT
Janet Grin
(250) 731 6096

Thank you very much!

I would like to thank the following people for their help in making this magazine a reality. I would first off like to thank my mom and dad. My dad has donated a number of resources including a number of financial dollars towards making this dream a reality. My mom has (and still is) making a huge sacrifice of her time and resources as well. I would also like to thank Elly Mossman and Scott Smith for their financial contributions as well. Your contributions helped get this project into cyberspace!

Thanks to the support from others, this project has become a reality without having to finance it. This magazine is starting with a shoestring budget and a solid plan that will see it into the future. As it is not burdened with debt, it does not have to repay debt and debt servicing costs and profits will be realized on this project almost immediately.

It is a great group of people that make a company a success. I am grateful for my business education and background, and the great group of people that I am blessed to be surrounded with. May this magazine prosper into the future ☺.

THE JOURNEY FROM NANAIMO TO CAMPBELL RIVER BY CITY BUS

Monday, February-23-15:



Ok. So it's the night before my crazy idea. I am going to take transit from my house on Gabriola Island to Campbell River. Yes, tomorrow! Now this is a trick statement. Transit from Gabriola or Nanaimo to Campbell River does not exist. Nanaimo Transit Bus #99 only runs as far as Deep Bay and this bus only runs Tuesdays. Hey, that's tomorrow! From Campbell River, transit runs south as far as Fanny Bay. The distance between Deep Bay and Fanny Bay is an estimated 10km. That distance almost seems walkable if the weather is nice. It has been nice and warm over the past couple days, and this nice weather is supposed to continue over the next few days. Sounds like a good day for an adventure to me.

I call my mom. "Hey mom, it's me. Feel like company tomorrow?" She lives in Port Alberni, an hour and a half by highway to Nanaimo. Campbell River is 2 1/2 hours by car barreling down the freeway at the posted 120kmh to either Nanaimo or Port Alberni. "Sure honey is everything ok?" she replied. "Oh yes, everything is fine. Can you pick me up..." mom cuts in "Sure dear, I have to go to Nanaimo anyways tomorrow morning." "Umm" "lets meet in Nanaimo tomorrow afternoon." "Umm mom?" "Yes?" "Can you pick me up in Campbell River?" "Campbell River? What are you doing in Campbell River?" I told her I wasn't currently in Campbell River, and I told her about this article and my crazy idea. She agreed to bail me out at the end of the day and that we can go for supper afterwards.



I look at the guide that I am creating. I have almost finished Route #19, which I numbered after Highway 19, Island Highway. I had already highlighted BC Transit Route #9 green in this guide, indicating that this bus connects to the Deep Bay bus on Tuesdays. The posted time in this guide leaving Downtown Nanaimo is 8:07am.

I then looked at the ferry schedule. I decide that the ferry arriving into Nanaimo at 8:00am is too tight timing and if the ferry is running late (they often do run late), I would miss my connection. I would therefore need to be on the 6:30am ferry departing Gabriola to be in time for my bus. Transit does not run that quite that early here on Gabriola. The walk is a little over an hour from my place to the boat. So I will start walking at 5:15am tomorrow! Uggg. I hate mornings!

Tuesday, February-24-15:



4:20Am. My alarm starts ringing. I get up and get ready to go. I had not even started packing. I will only be gone for a couple days, but still. I get ready and start the walk at 5:15am from my house on Gabriola, as originally planned. It is still pitch black outside and the sky is full of stars. The walk is cold. Damn cold. I am almost wishing that I wore my long johns, but I realize I would be hot later in the day if the weather stays nice. I look out over the water as I walk. I can see the lights of Nanaimo, Sechelt, and West Vancouver clearly and it is a magnificent sight.

I walked off the ferry at 6:58am, 8 minutes late. If I had been 8 minutes late on the next sailing I would have just missed my bus so I think I made the right call. I walk over to A&W and have breakfast. I order their breakfast special, which amounts to \$4.20 with all taxes included. As I had walked to the ferry, and as the ferry is Free from Gabriola going to Nanaimo, this is the first time I pull out my wallet the entire journey. After breakfast, I walk up to the bus exchange in time for my bus.

CONTINUED ON PAGE 7...

CONTINUED FROM PAGE 6...

I get on to Bus #9 North, put in my \$2.50 fare, and ask for a transfer. My bus arrived at Woodgrove Mall in Lantzville on time and I had a 30 minute layover. I go over to Chapters, but they are not open yet. I walk back to the bus stop and wait. Bus #99 arrived 3 minutes after its posted departure time. I was its only passenger all the way to Deep Bay. The driver let me off on the corner where he turned off the Old Island Highway to head down the hill to the Deep Bay Marina at 9:58am. Exactly 3 hours after I got off the Gabriola Ferry in Downtown Nanaimo.

I start my walk. By now the weather has warmed up and I am glad that I did not wear my long johns, but I keep my jacket on for the entire walk. I had no clue of the walking distance to Fanny Bay. None! I had guessed at 10km but did not attempt at guessing the walking time. 30 minutes of walking north on the highway, I come to Cook Creek. Up until now, the walk had been boring highway. I had been hoping for coastal vistas. The bridge across the creek was never designed for foot traffic. It was 2 shimmering lanes of highway with no shoulder on either side. I cross the bridge and hope for no traffic as I cross. 15 more minutes and I reach the county line. I take a picture.

Another 15 minutes further down the road I come to Rosewall Creek Provincial Park. A trail leads off into the woods at the park. I wonder where it goes. There is an old hippie bathing in the creek below the bridge. I ask him where the trail goes. He tells me it does not go far. I decide to attempt this trail another day. Another 15 minutes, and I get to the Tempo gas station. The time is now 12:12pm.

The Transit bus is not scheduled to leave Fanny Bay until 1:58pm so I have a bit of a wait. The Tempo and the restaurant are completely closed for renovations. The hours on the door of the restaurant say that they are closed on Mondays and Tuesdays, so even if they had not been remodelling I would have still been out of luck for a place to eat lunch. I have a fairly lengthy layover, so I walk up the highway a block and walk down the road another half block to the beach access. The weather is warm as I lay in the sun. Well, warm for February.

I head back to the tempo around 1:30pm for the bus and finish waiting there. The bus arrives on time and we head off into Courtney. It is a short ride. I ask the driver the fare. He tells me its \$2.00. I pay my fare and ask for a transfer. He asks me where I am going. I tell him Campbell River. He looks up the departure time for my connecting bus, and then issues me my transfer with the correct amount of time on it.

We arrive in Courtney. I wander around the streets and check out the numerous shops. I end up having lunch at a local neighbourhood bar. I look at the monstrous burgers and sandwiches on other peoples tables and I decide I have come to the right place. The waitress informs me appies are half price from 3pm till 6pm. It is after 3pm, so I decide on the nachos, and beer. I am disappointed. The portion of nachos was small and burnt. I wish I had ordered a burger instead. I paid \$18.00 for half price burned nachos and beer, with tip.

I leave the pub at 4:20pm and head over to the bus stop to Oyster River. Bus #12 leaves a couple minutes late, and heads up the highway north. As we get to Oyster River, I see the Campbell River transit bus waiting for the Comox Valley transit bus. I get on the #6 Campbell River, pay another \$2.00 and continue my journey north into Campbell River. Arrival time: 5:42pm. Just in time to enjoy the sunset.

I call my mom and ask her to meet me at Wal-mart. All in all, my day was enjoyable, but long. I meet my mom and we go out for dinner as planned. By the time I get back to her place I am tired and I am glad to go to bed. I had been up 20 hours on this adventure, but it was all worthwhile. I had my first article for "Getting There Magazine", and a pleasant day to boot. Cost: \$4.20 for breakfast, \$2.50 bus, \$2.00 bus, \$18.00 burned nachos n beer, \$2.00 bus = \$28.70 inclusive. Perhaps if you decide to try this adventure, write me and tell me your experience. I would love to hear how the trip worked out for you ▪



TRAVEL THROUGH TIME ON THE ALBERNI PACIFIC RAILWAY

The Alberni Valley is home to the Nuu-Chah-Nulth First Nations, who have occupied the valley for thousands of years. In 1787, the first Europeans explored the region when Captain Charles William Barkley and his 17 year old wife Frances Barkley first sailed into Barkley Sound at the bottom of the Alberni Inlet. It would be 80 or more years before Europeans would begin settling the valley. Port Alberni was incorporated in 1912 with the arrival of the E&N Railway, and the railway remains a prominent part of Port Alberni history. Logging was the mainstay of the Europeans, and many mills were built including McLean Mill, which is still in operation to this day.

McLean Mill is unique in the sense that it is the only steam mill in all of Canada that is currently in operation. The mill was in full operation from 1926 to 1965, but closed in 1965 due to competition from the larger logging companies in the area. In 1989, the mill was declared a National Historic Site of Canada. In 1995, restoration of the mill began and has been rebuilt to operate as it did in the early 1900's. The site opened officially to tourists in 2000 and today, the mill is fully operational as a working heritage steam mill. Currently, the camp buildings are in the process of being restored and furnished to the way they were at various points in their history. The mill has a gift shop and a café for visitors. As it is a working mill, it also has various lumber pieces on hand that were cut on the mill for sale, and can cut any size of green timber up to 43 feet in length.

Before 1965, when the mill was in full operation, the train ran from Port Alberni carrying mill workers between the mill and the town of Port Alberni. The railway was abandoned many years ago after the mill closed. 20 years ago, the Western Vancouver Island Industrial Heritage Society began restoring rolling stock including "2-Spot", a 1912 Shay logging locomotive, "Buda", a gas powered engine built in 1928 (as pictured in the background picture on this page crossing Rodger Creek), and the famous "No. 7" Baldwin Steam Train built in 1929. Today, these locomotives no longer haul logs, but instead haul tourists and locals alike from Downtown Port Alberni Waterfront to the McLean Mill as part of a historic railway tour. If you are lucky, you may even experience a traditional "railway robbery", which were not uncommon during the railways heyday.

One of the stops that the train makes along the way is the Chase & Warren Estate Winery. The winery is one of the only wineries in all of North America that is serviced by steam train. The winery is Alberni Valley's first winery. The winery began in 1995 and the first bottle of wine was sold in 2003. The owners do not run the winery to get rich, but instead run it "to enjoy the romantic lifestyle of running and owning a winery". The steam train (No. 7) stops at the winery on Saturdays, after it departs McLean Mill at 1:00pm on its way back to Port Alberni, allowing passengers to disembark the train and sample the various wines that the winery produces. ▀



Port Alberni Train Station

What you need to know if you go...



The Train Station is located in Downtown Port Alberni. If you are driving west along Highway #4, turn left onto Gertrude Street and continue 3km south until Argyle Street and turn right. The train station is located at the bottom of the hill at the corner of Kingsway & Argyle, approximately 1 block from the Alberni Quay and the MV Francis Barkley ferry terminal. Transit bus #1 stops at the Alberni Quay for pick up and drop off of passengers.

It is also possible to drive to the McLean Mill and to Chase & Warren winery. Please visit their websites for driving directions. There is no bus or transit service to the mill or winery. This means that if you are not driving, the train is the only way to get to these sights, short of an expensive taxi ride. ■

FARES:

Return Rail Fare:

\$22.00 Adults
 \$16.50 Seniors
 \$13.75 Children
 \$59.00 Family

Train + Mill:

\$32.95 Adults
 \$24.75 Seniors
 \$20.50 Children
 \$87.95 Family



Train & Mill information: www.alberniheritage.com
 Chase & Warren Winery: www.chaseandwarren.ca

Accessibility:**Are wheelchairs, bicycles, kayaks etc. allowed onboard? Can I check my bags?**

	Luggage Service	Pets	Wheelchair:	Bicycles:	Kayaks:	Canoes: Surfboard:
ALASKA MARINE HIGHWAY SOUTHEAST ALASKA	LOCKER – FEE	YES	YES	YES – FEE	YES – FEE	YES – FEE
BLACK BALL FERRIES VICTORIA	NO	YES	YES	YES	YES – FEE	YES – FEE
BC FERRIES						
Route #1 GEORGIA STRAIT SOUTH	YES	YES	YES	YES – FEE	YES – FEE	YES – FEE
Route #2 GEORGIA STRAIT CENTRAL	YES	YES	YES	YES – FEE	YES – FEE	YES – FEE
Route #3 HOWE SOUND	YES	YES	YES	YES – FEE	YES – FEE	YES – FEE
Route #4 SATELLITE CHANNEL	NO	YES	YES	YES – FEE	YES – FEE	YES – FEE
Route #5 SWANSON CHANNEL	NO	YES	YES	YES – FEE	YES – FEE	YES – FEE
Route #6 SOUTH STUART CHANNEL	NO	YES	YES	YES – FEE	YES – FEE	YES – FEE
Route #7 JERVIS INLET	NO	YES	YES	YES – FEE	YES – FEE	YES – FEE
Route #8 QUEEN CHARLOTTE CHANNEL	NO	YES	YES	YES – FEE	YES – FEE	YES – FEE
Route #9 ACTIVE PASS SHUTTLE	YES	YES	YES	YES – FEE	YES – FEE	YES – FEE
Route #10 INSIDE PASSAGE	YES – FEE	YES	YES	YES – FEE	YES – FEE	YES – FEE
Route #11 HEcate STRAIT	YES – FEE	YES	YES	YES – FEE	YES – FEE	YES – FEE
Route #12 SAANICH INLET	NO	YES	YES	YES – FEE	YES – FEE	YES – FEE
Route #13 THORNBROUGH CHANNEL	NO	YES	YES	YES – FEE	YES – FEE	YES – FEE
Route #17 GEORGIA STRAIT NORTH	NO	YES	YES	YES – FEE	YES – FEE	YES – FEE
Route #18 MALASPINA STRAIT	NO	YES	YES	YES – FEE	YES – FEE	YES – FEE
Route #19 NORTHUMBERLAND CHANNEL	NO	YES	YES	YES – FEE	YES – FEE	YES – FEE
Route #20 NORTH STUART CHANNEL	NO	YES	YES	YES – FEE	YES – FEE	YES – FEE
Route #21 BAYNES SOUND	NO	YES	YES	YES – FEE	YES – FEE	YES – FEE
Route #22 LAMBERT CHANNEL	NO	YES	YES	YES – FEE	YES – FEE	YES – FEE
Route #23 DISCOVERY PASSAGE	NO	YES	YES	YES – FEE	YES – FEE	YES – FEE
Route #24 SUTIL CHANNEL	NO	YES	YES	YES – FEE	YES – FEE	YES – FEE
Route #25 BROUGHTON STRAIT	NO	YES	YES	YES – FEE	YES – FEE	YES – FEE
Route #26 SKIDEGATE INLET	?	YES	YES	YES – FEE	YES – FEE	YES – FEE
Route #30 MID ISLAND EXPRESS	YES	YES	YES	YES – FEE	YES – FEE	YES – FEE
BC TRANSIT						
VICTORIA	NO	CAGED	YES	YES	NO	NO
COWICHAN VALLEY	NO	CAGED	YES	YES	NO	NO
SALT SPRING ISLAND	NO	CAGED	YES	YES	NO	NO
NANAIMO REGIONAL DISTRICT	NO	CAGED	YES	YES	NO	NO
PORT ALBERNI	NO	CAGED	YES	YES	NO	NO
COMOX VALLEY	NO	CAGED	YES	YES	NO	NO
CAMPBELL RIVER	NO	CAGED	YES	YES	NO	NO
WADDINGTON REGIONAL DISTRICT	NO	CAGED	YES	YES	NO	NO
CLALLAM TRANSIT CLALLAM COUNTY, WA	NO	CAGED	YES	YES	NO	NO
COMOX WATER TAXI COMOX	YES	FEE	?	YES – FEE	?	?
CORMORANT MARINE BOWEN ISLAND	?	?	?	?	?	?
EAGLE TRANSIT QUEEN CHARLOTTE	?	?	?	?	?	?
EB LAUNCH BOWEN ISLAND	?	YES	?	YES	YES	YES
GERTIE ALL ROUTES	NO	YES	LIMITED	YES	NO	NO
GREYHOUND ALL ROUTES	YES	NO	RESERVED	YES BOXED FEE	COURIER	COURIER
GULF ISLANDS WATER TAXI ROUTE #1 ROUTE #2	YES YES	? ?	? ?	YES YES	YES YES	YES YES
ISLAND LINK VICTORIA	YES	NO	RESERVED	BOXED	NO	NO

Accessibility:
Wheelchairs, bicycles, kayaks etc.
Continued from previous page...

	Luggage Service	Pets	Wheelchair:	Bicycles:	Kayaks:	Canoes: Surfboard:
JEFFERSON TRANSIT PORT TOWNSEND, WA	NO	YES	YES	YES	NO	NO
KITSAP TRANSIT KITSAP COUNTY, WA	NO	NO	YES	YES	NO	NO
LADY ROSE MARINE SERVICES PORT ALBERNI	YES	?	?	YES	YES	YES
LUND WATER TAXI LUND	YES	YES	?	YES - FEE	YES - FEE	YES - FEE
MALASPINA COACH LINES SECHELT	NOT CURRENTLY IN OPERATION					
NANAIMO HARBOUR FERRIES NANAIMO	YES	YES	YES	YES - FEE	YES - FEE	LIMITED
PACIFIC COACH LINES VICTORIA	YES	NO	RESERVED	YES - BOXED FEE	NO	NO
PROTECTION FERRIES NANAIMO	YES	YES	YES	YES - FEE	YES - FEE	LIMITED
SHEARWATER RESORT SEA BUS SHEARWATER	?	?	?	?	?	?
SKAGIT TRANSIT SKAGIT COUNTY, WA	NO	CAGED	YES	YES	NO	NO
TOFINO BUS TOFINO	YES	NO	RESERVE	YES - FEE	NO	SURF
TRANSLINK ALL ROUTES	NO	CAGED	YES	YES	NO	NO
WASHINGTON STATE FERRIES HIGHWAY #20 SPUR	NO	YES	YES	YES - FEE	YES - FEE	YES - FEE
WEST COAST TRAIL BUS EXPRESS VICTORIA	YES	YES	?	?	?	?
WESTERN PACIFIC MARINE LASQUETI ISLAND FERRY	YES	YES	YES	YES	YES	YES
WHATCOM TRANSPORTATION AUTHORITY WHATCOM COUNTY, WA	NO	CAGED	YES	YES	NO	NO

Issue #1 advertising rates:

ALL ADS ARE SUPER DISCOUNT FOR FIRST ISSUE

	cm ²	12cm ²	1/8 pg	1/4 pg	1/2 pg	1 pg	back	inside poster	\$100
WEB PREMIUM	\$5	\$60	\$375	\$750	\$1500	\$3000			20cm ²
WEB DISCOUNT	\$5	\$55	\$340	\$675	\$1350	\$2700			22cm ²
SUPER DISCOUNT	\$5	\$50	\$300	\$600	\$1200	\$2400	\$5000	\$8000	25cm ²

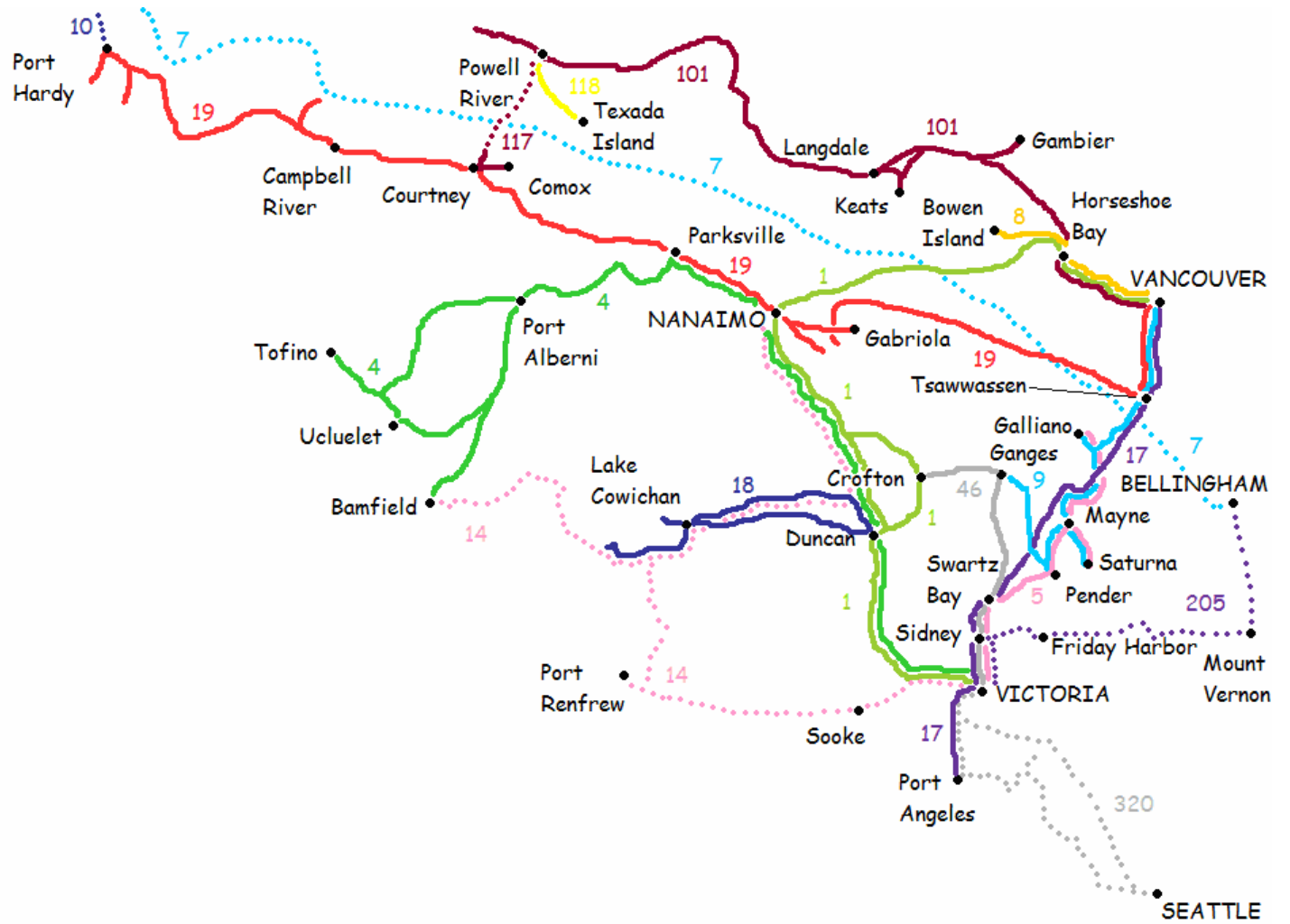
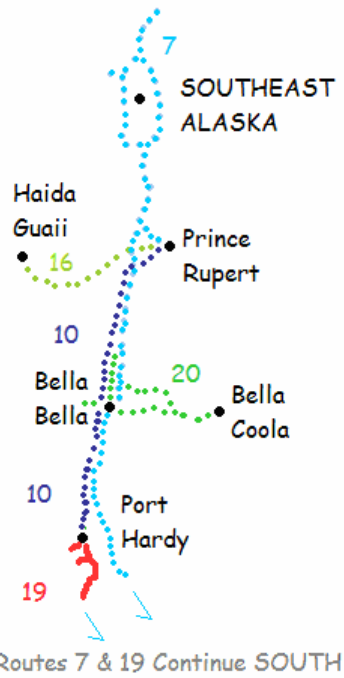
TAKE OUT AN AD SUBSCRIPTION AND PREPAY THE FIRST THREE MONTHS AND RECEIVE 20% OFF THESE RATES

BONUS: Subscribe for first issue and PERMANENTLY receive Super Discount Rate

ROUTE MAP:

MAPS ARE NOT TO SCALE – DO NOT USE TO MEASURE DISTANCES

NORTH COAST



INDEX:

#1	Trans Canada.....	15
#4	Pacific Rim	34
#5	Gulf Islands.....	37
#7	Alaska - International Route	43
#8	Bowen Island.....	49
#9	Sea Cruise.....	59
#10	Inside Passage.....	62
#14	Juan de Fuca.....	67
#16	Haida Guaii.....	72
#17	Port Angeles / Victoria / Vancouver - International Route	75
#18	Cowichan Lake.....	82
#19	Oceanside Route & North Island.....	87
#20	Discovery Coast.....	114
#46	Salt Spring Island.....	117
#101	Sunshine Coast.....	127
#117	Little River Ferry.....	157
#118	Texada Island.....	167
#205	San Juan Islands & Skagit County - International Route	173
#320	Admirally Inlet - International Route	193

Blue routes = major routes

Purple routes = minor routes

SUPER DISCOUNT ADVERTISING SPACE

SUPER DISCOUNT ADVERTISING SPACE
TARGET VICTORIA

ROUTE #1 TRANS CANADA

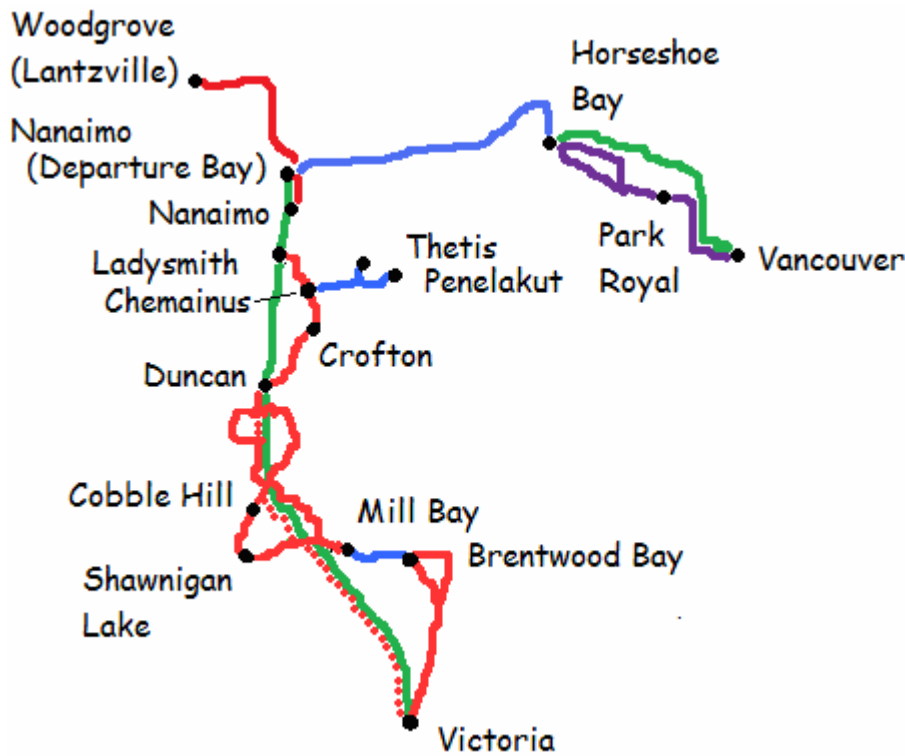
VICTORIA / DUNCAN / NANAIMO / VANCOUVER

This is the major route for Southern Vancouver Island and as a result, there are many travel options within this corridor. Greyhound and Island Link travel express from Victoria to Duncan and Nanaimo. Greyhound also operates between Horseshoe Bay and Vancouver.

BC Transit also runs express from Victoria to Duncan and with connecting service to Ladysmith. BC transit does not travel between Ladysmith and Nanaimo at this point in time, but there are talks of such a link in the foreseeable future.

VIA Rail (E&N) service has been discontinued.

Translink provides frequent transit service from Horseshoe Bay to Vancouver



- BC FERRIES - Chemainus / Thetis / Penelakut 15
- BC FERRIES - Mill Bay / Brentwood Bay 16, 17, 18, 20, 21, 22
- BC FERRIES - Departure Bay / Horseshoe Bay 26, 27, 28, 29
- BC TRANSIT - Cowichan Valley & Victoria 16, 17, 18, 20, 21, 22
- BC TRANSIT - Victoria / Langford 22
- GREYHOUND - Victoria / Cowichan Valley / Nanaimo 19
- GREYHOUND - Horseshoe Bay / Vancouver 30
- ISLAND LINK - Victoria / Cowichan Valley / Nanaimo 19
- TOFINO BUS - Victoria Express 31
- TRANSLINK - Horseshoe Bay / Vancouver 26, 27, 28, 29
- TRANSIT DIRECTIONS 24, 25

BC FERRIES – Chemainus – Thetis – Penelakut

FULL SCHEDULE: ROUTE #20 –
CHEMAINUS / THETIS / PENELAKUT

Chemainus Ferry #20	Thetis Ferry #20	Penelakut Ferry #20	Thetis Ferry #20	Chemainus Ferry #20
---------------------	------------------	---------------------	------------------	---------------------

MONDAY to WEDNESDAY

	6:15a	6:30a		7:00a
7:10a		7:45a	8:05a	8:35a
8:40a	9:15a	9:35a		10:05a
10:10a		10:55a	11:10a	11:40a
12:15p		12:50p	1:10p	1:40p
1:50p	2:40p	2:55p		3:25p
3:35p		4:10p	4:30p	5:00p
5:10p	5:45p	6:00p		6:30p
6:45p	7:25p	7:40p		8:10p
8:25p		9:00p	9:20p	9:50p
10:00p		10:30p	10:45p	

THURSDAY

	6:15a	6:30a		7:00a
7:10a		7:45a	8:05a	8:35a
	9:15a	9:35a		10:05a
10:10a		10:55a	11:10a	11:40a
12:15p		12:50p	1:10p	1:40p
1:50p	2:20p			
3:35p		4:10p	4:30p	5:00p
5:10p	5:45p	6:00p		6:30p
6:45p	7:25p	7:40p		8:10p
8:25p		9:00p	9:20p	9:50p
10:00p		10:30p	10:45p	

FRIDAY

	6:15a	6:30a		7:00a
7:10a		7:45a	8:05a	8:35a
8:35a	9:10a			9:40a
9:45a		10:30a	10:45a	11:15a
11:15a		NOON		12:30p
12:35p	1:05p	1:20p		1:50p
1:55p	2:40p	2:55p		3:25p
3:35p		4:10p	4:30p	5:00p
5:10p	5:45p	6:00p		6:30p
6:45p	7:25p	7:40p		8:10p
8:25p		9:00p	9:20p	9:50p
10:00p		10:30p	10:45p	

SATURDAY & SUNDAY

	6:15a	6:30a		7:00a
7:05a		7:40a	7:55a	8:25a
8:30a	9:00a	9:20a		9:50a
9:50a		10:35a	10:55a	11:25a
12:15p		12:50p	1:10p	1:40p
1:50p	2:40p	2:55p		3:25p
3:35p		4:10p	4:30p	5:00p
5:10p	5:45p	6:00p		6:30p
6:45p	7:25p	7:40p		8:10p
8:25p		9:00p	9:20p	9:50p
10:00p		10:30p	10:45p	

BC TRANSIT – Vancouver Island South Island – NORTHBOUND SCHEDULES

FULL SCHEDULES: BC TRANSIT – COWICHAN VALLEY ROUTES #6, #8, #9, #66, #99
 CONNECTING SCHEDULES: BC TRANSIT – VICTORIA ROUTES #72, #75

BC FERRIES – Brentwood Bay / Mill Bay Ferry – WESTBOUND SCHEDULE

FULL SCHEDULE: ROUTE #12 – BRENTWOOD BAY / MILL BAY

Victoria/Mill Bay/Shawnigan Lake/Cobble Hill/Valleyview/Duncan/Crofton/Chemainus/Ladysmith

Victoria	Saanich	Saanich	Saanich	Saanich	Mill Bay	Mill Bay	Mill Bay	Mill Bay	S. Lake	Cobble Hill	Cobble Hill	Cow Bay	Cow Stn.	Duncan	Duncan	Crofton	Chemainus	Chemainus	Ladysmith
Government & Superior #66, 72, 99	Saanichton Village #72	Saanichton Village #75	Brentwood & Verdier #75	Brentwood Bay Ferry #12	Mill Bay Ferry #12	Mill Bay Ferry #8	Lodgepole & Frayne #8, 9, 66, 99	Mill Bay Village #8, 9	Shawnigan Lake Village #8, 9, 99	Station & Fisher #8, 9, 99	Valleyview #8, 9, 66	Cowichan Bay #8, 9, 66	Koksilah & Hwy #1 #8, 9	Village Green Mall #8, 9, 66	Village Green Mall #6	Joan & Queen #6	Chemainus & Pine #6	Chemainus & Pine #35	Symonds & First #35

Monday to Thursday EXCEPT July 1

							6:38a -8	6:42a -8	6:54a -8	7:13a -8	7:19a -8		7:24a -8	7:40a -8	6:00a		6:29a	6:37a	6:58a	
							7:37a -9	7:41a -9			7:57a -9	8:03a -9		8:20a -9	9:25a	9:52a	10:14a	10:20a	10:41a	
6:00a -72	6:35a	6:55a	7:06a	7:30a	7:55a	8:35a	8:43a -8	8:47a -8	8:59a -8	9:18a -8	9:24a -8		9:29a -8	9:45a -8						
7:30a -72	8:12a	8:19a	8:30a	8:40a	9:05a															
							9:48a -9	9:52a -9			10:17a -9	10:23a -9		10:40a -9	11:20a	11:47a	12:06p			
8:00a -72	8:42a	9:05a	9:16a	9:50a	10:15a	11:03a	11:11a -8	11:15a -8	11:27a -8	11:46a -8	11:52a -8		11:57a -8	12:13p -8						
9:00a -72	9:43a	10:10a	10:21a	11:00a	11:25a															
							12:08p -9	12:12p -9			12:37p -9	12:43p -9		1:00p -9	1:10p	1:37p	1:59p			
11:35a -72	12:19p	12:40p	12:51p	1:15p	1:40p															
							2:28p -9	2:32p -9			2:57p -9	3:03p -9		3:20p -9	3:00p	3:27p	3:46p	3:50p	4:11p	
12:33p -72	1:17p	1:40p	1:51p	2:25p	2:50p	3:14p	3:22p -8	3:26p -8	3:38p -8	3:57p -8	4:03p -8		4:08p -8	4:24p -8	5:05p	5:32p	5:54p	5:57p	6:18p	
1:58p -72	2:43p	3:00p	3:11p	3:35p	4:00p															
3:15p -72	4:01p	4:10p	4:21p	4:45p	5:10p	5:18p	5:26p -8	5:30p -8	5:42p -8	6:01p	6:07p -8		6:12p -8	6:28p -8						
3:40p -99	~ Via Trans Canada – Malahat – EXPRESS to Cowichan Valley							4:43p -99		4:52p -99	5:15p -99									
3:45p -66	~ Via Trans Canada – Malahat – EXPRESS to Cowichan Valley							4:48p -66			4:58p -66			5:12p -66						
4:10p -66	~ Via Trans Canada – Malahat – EXPRESS to Cowichan Valley							5:16p -66			5:26p -66			5:40p -66						
4:40p -99	~ Via Trans Canada – Malahat – EXPRESS to Cowichan Valley							5:46p -99		5:55p -99	6:18p -99									
4:45p -66	~ Via Trans Canada – Malahat – EXPRESS to Cowichan Valley							5:51p -66			6:01p -66			6:15p -66						
5:10p -66	~ Via Trans Canada – Malahat – EXPRESS to Cowichan Valley							6:18p -66			6:28p -66			6:42p -66						
						6:18p	6:18p -9	6:22p -9			6:38p -9	6:44p -9		7:01p -9						
							6:26p -8	6:30p -8	6:42p -8	7:01p -8	7:07p -8		7:12p -8	7:28p -8						
							8:29p -9	8:33p -9			8:49p -9	8:55p -9		9:12p -9						
4:10p -72	4:58p	5:10p	5:21p	5:55p	6:20p	8:37p	8:45p -8	8:49p -8	9:01p -8	9:20p -8	9:26p -8		9:31p -8	9:47p -8						

Times for passengers travelling to Vancouver via Salt Spring. See Routes 9 & 46 in this guide.

Trips from Victoria to Shawnigan Lake, Cobble Hill and Duncan via Mill Bay Ferry are shown in Blue.

Trips from Victoria to Shawnigan Lake, Cobble Hill, & Duncan via Malahat EXPRESS are shown in Green

WEB PREMIUM ADVERTISING SPACE

BC TRANSIT – Vancouver Island South Island – NORTHBOUND SCHEDULES

FULL SCHEDULES: BC TRANSIT – COWICHAN VALLEY ROUTES #6, #8, #9, #66, #99
 CONNECTING SCHEDULES: BC TRANSIT – VICTORIA ROUTES #72, #75

BC FERRIES – Brentwood Bay / Mill Bay Ferry – WESTBOUND SCHEDULE

FULL SCHEDULE: ROUTE #12 – BRENTWOOD BAY / MILL BAY

Victoria/Mill Bay/Shawnigan Lake/Cobble Hill/Valleyview/Duncan/Crofton/Chemainus/Ladysmith

Victoria	Saanich	Saanich	Saanich	Saanich	Mill Bay	Mill Bay	Mill Bay	Mill Bay	S. Lake	Cobble Hill	Cobble Hill	Cow Bay	Cow Stn.	Duncan	Duncan	Crofton	Chemainus	Chemainus	Ladysmith	
Government & Superior #66, 72, 99	Saanichton Village #72	Saanichton Village #75	Brentwood & Verdier #75	Brentwood Bay Ferry #12	Mill Bay Ferry #12	Mill Bay Ferry #8	Lodgepole & Frayne #8, 9, 66, 99	Mill Bay Village #8, 9	Shawnigan Lake Village #8, 9, 99	Station & Fisher #8, 9, 99	Valleyview #8, 9, 66	Cowichan Bay #8, 9, 66	Koksilah & Hwy #1 #8, 9	Village Green Mall #8, 9, 66	Village Green Mall #6	Joan & Queen #6	Chemainus & Pine #6	Chemainus & Pine #35	Symonds & First #35	
Friday																				
															6:00a		6:29a	6:37a	6:58a	
							6:38a -8	6:42a -8	6:54a -8	7:13a -8	7:19a -8		7:24a -8	7:40a -8						
6:00a -72	6:35a	6:55a	7:06a	7:30a	7:55a	8:35a	7:37a -9	7:41a -9	8:59a -8	9:18a -8	9:24a -8		9:29a -8	8:20a -9	9:25a	9:52a	10:14a	10:20a	10:41a	
7:30a -72	8:12a	8:19a	8:30a	8:40a	9:05a		8:43a -8	8:47a -8	8:59a -8	9:18a -8	9:24a -8		9:29a -8	9:45a -8						
							9:48a -9	9:52a -9			10:17a -9	10:23a -9		10:40a -9	11:20a	11:47a	12:06p			
8:00a -72	8:42a	9:05a	9:16a	9:50a	10:15a	11:03a	11:11a -8	11:15a -8	11:27a -8	11:46a -8	11:52a -8		11:57a -8	12:13p -8						
9:00a -72	9:43a	10:10a	10:21a	11:00a	11:25a															
11:35a -72	12:19p	12:40p	12:51p	1:15p	1:40p		12:08p -9	12:12p -9			12:37p -9	12:43p -9		1:00p -9	1:10p	1:37p	1:59p			
							2:28p -9	2:32p -9			2:57p -9	3:03p -9		3:20p -9	3:00p	3:27p	3:46p	3:50p	4:11p	
12:33p -72	1:17p	1:40p	1:51p	2:25p	2:50p	3:14p	3:22p -8	3:26p -8	3:38p -8	3:57p -8	4:03p -8		4:08p -8	4:24p -8	5:05p	5:32p	5:54p	5:57p	6:18p	
1:58p -72	2:43p	3:00p	3:11p	3:35p	4:00p															
3:15p -72	4:01p	4:10p	4:21p	4:45p	5:10p	5:18p	5:26p -8	5:30p -8	5:42p -8	6:01p	6:07p -8		6:12p -8	6:28p -8						
3:40p -99	~ Via Trans Canada – Malahat – EXPRESS to Cowichan Valley							4:43p -99		4:52p -99	5:15p -99									
3:45p -66	~ Via Trans Canada – Malahat – EXPRESS to Cowichan Valley							4:48p -66			4:58p -66			5:12p -66						
4:10p -66	~ Via Trans Canada – Malahat – EXPRESS to Cowichan Valley							5:16p -66			5:26p -66			5:40p -66						
4:40p -99	~ Via Trans Canada – Malahat – EXPRESS to Cowichan Valley							5:46p -99		5:55p -99	6:18p -99									
4:45p -66	~ Via Trans Canada – Malahat – EXPRESS to Cowichan Valley							5:51p -66			6:01p -66			6:15p -66						
5:10p -66	~ Via Trans Canada – Malahat – EXPRESS to Cowichan Valley							6:18p -66			6:28p -66			6:42p -66						
							6:18p -9	6:22p -9			6:38p -9	6:44p -9		7:01p -9						
						6:18p	6:26p -8	6:30p -8	6:42p -8	7:01p -8	7:07p -8		7:12p -8	7:28p -8						
							8:29p -9	8:33p -9			8:49p -9	8:55p -9		9:12p -9						
4:10p -72	4:58p	5:10p	5:21p	5:55p	6:20p	8:37p	8:45p -8	8:49p -8	9:01p -8	9:20p -8	9:26p -8		9:31p -8	9:47p -8	10:00p	10:27p	10:47p			
							10:40p -9	10:44p -9			11:00p -9	11:06p -9		11:23p -9						
						10:44p	10:52p -8	10:56p -8	11:08p -8	11:27p -8	11:33p -8		11:38p -8	11:54p -8						

Times for passengers travelling to Vancouver via Salt Spring. See Routes 9 & 46 in this guide.

Trips from Victoria to Shawnigan Lake, Cobble Hill and Duncan via Mill Bay Ferry are shown in Blue.

Trips from Victoria to Shawnigan Lake, Cobble Hill, & Duncan via Malahat EXPRESS are shown in Green

WEB PREMIUM ADVERTISING SPACE

BC TRANSIT – Vancouver Island South Island – NORTHBOUND SCHEDULES

FULL SCHEDULES: BC TRANSIT – COWICHAN VALLEY ROUTES #6, #8, #9
 CONNECTING SCHEDULES: BC TRANSIT – VICTORIA ROUTES #72, #75

BC FERRIES – Brentwood Bay / Mill Bay Ferry – WESTBOUND SCHEDULE

FULL SCHEDULE: ROUTE #12 – BRENTWOOD BAY / MILL BAY

Victoria/Mill Bay/Shawnigan Lake/Cobble Hill/Valleyview/Duncan/Crofton/Chemainus/Ladysmith

Victoria	Saanich	Saanich	Saanich	Saanich	Mill Bay	Mill Bay	Mill Bay	Mill Bay	S. Lake	Cobble Hill	Cobble Hill	Cow Bay	Cow Stn.	Duncan	Duncan	Crofton	Chemainus	Chemainus	Ladysmith		
Government & Superior #72	Saanichton Village #72	Saanichton Village #75	Brentwood & Verdier #75	Brentwood Bay Ferry #12	Mill Bay Ferry #12	Mill Bay Ferry #8	Lodgepole & Frayne #8, 9	Mill Bay Village #8, 9	Shawnigan Lake Village #8, 9	Station & Fisher #8, 9	Valleyview #8, 9	Cowichan Bay #8, 9	Koksilah & Hwy #1 #8, 9	Village Green Mall #8, 9	Village Green Mall #6	Joan & Queen #6	Chemainus & Pine #35	Chemainus & Pine #35	Symonds & First #35		
																	Saturday				
																	8:08a	8:35a	8:57a	9:00a	9:21a
6:38a	7:11a	7:17a	7:24a	7:30a	7:55a																
7:32a	8:10a	8:12a	8:19a	8:40a	9:05a																
8:00a	8:40a	9:10a	9:17a	9:50a	10:15a	10:28a	10:36a -8	10:40a -8	10:52a -8	11:11a -8	11:17a -8			11:22a -8	11:38a -8	1:05p	1:32p	1:51p			
8:59a	9:40a	10:10a	10:17a	11:00a	11:25a																
							1:06p -9	1:10p -9				1:35p -9	1:41p -9			1:58p -9					
11:28a	12:10p	12:40p	12:47p	1:15p	1:40p	1:58p	2:06p -8	2:10p -8	2:22p -8	2:41p -8	2:47p -8			2:52p -8	3:08p -8	4:01p	4:28p	4:50p	4:52p	5:13p	
12:28p	1:10p	1:40p	1:47p	2:25p	2:50p	3:16p	3:24p -8	3:28p -8	3:40p -8	3:59p -8	4:05p -8			4:10p -8	4:26p -8						
1:27p	2:10p	2:40p	2:47p	3:35p	4:00p																
							5:54p -9	5:58p -9				6:14p -9	6:20p -9			6:37p -9					
2:27p	3:10p	3:40p	3:47p	4:45p	5:10p																
4:27p	5:10p	5:40p	5:47p	5:55p	6:20p																
																	Sunday & July 1				
																	12:05p	12:32p	12:54p	1:02p	1:23p
7:31a	8:10a	8:12a	8:21a	7:30a	7:55a																
				8:40a	9:05a																
8:31a	9:10a	9:15a	9:25a	9:50a	10:15a	10:58a	11:06a -8	11:10a -8	11:22a -8	11:41a -8	11:47a -8			11:52a -8	12:10p -8						
9:28a	10:10a	10:19a	10:29a	11:00a	11:25a																
							1:36p -9	1:40p -9				2:05p -9	2:11p -9			2:28p -9	4:05p	4:32p	4:51p	4:53p	5:14p
11:28a	12:10p	12:15p	12:25p	1:15p	1:40p																
12:27p	1:10p	1:15p	1:25p	2:25p	2:50p	3:46p	3:54p -8	3:58p -8	4:10p -8	4:29p -8	4:35p -8			4:40p -8	4:56p -8						
2:27p	3:10p	3:15p	3:25p	3:35p	4:00p																
3:27p	4:10p	4:15p	4:26p	4:45p	5:10p																
4:27p	5:10p	5:15p	5:26p	5:55p	6:20p																

Trips from Victoria to Shawnigan Lake, Cobble Hill and Duncan via Mill Bay Ferry are shown in Blue.
 Times for passengers travelling to Vancouver via Salt Spring. See Routes 9 & 46 in this guide.

WEB PREMIUM ADVERTISING SPACE

GREYHOUND – Vancouver Island South Island – VICTORIA / DUNCAN / NANAIMO

FULL SCHEDULE

ISLAND LINK – Vancouver Island South Island – VICTORIA / DUNCAN / NANAIMO

FULL SCHEDULE

Victoria/Duncan/Nanaimo:

Victoria	Victoria	Victoria	Langford	Langford	Goldstream	Mill Bay	Mill Bay	Cobble Hill	Cow. Bay	Duncan	Duncan	Chemainus	Chemainus	Chemainus	Saltair	Ladysmith	Ladysmith	Cassidy	Nanaimo
Empress Hotel	Sandman Inn	Conference Centre	Millstream & McCallum Shell			CO-OP Deloume Rd.					Train Stn Canada Ave.	Best Western					bus stop opposite 49 Parallel	YYY	Departure Bay
#GREYHND.	#ISL.LINK	#ISL.LINK	#ISL.LINK	#ISL.LINK	#GREYHND.	#ISL.LINK	#GREYHND.	#GREYHND.	#GREYHND.	#GREYHND.	#ISL.LINK	#ISL.LINK	#GREYHND.	#GREYHND.	#GREYHND.	#GREYHND.	#ISL.LINK	#GREYHND.	#GREYHND.

DAILY

8:00a										9:05a		9:25a					9:40a		9:50a
	8:00a	8:10a	8:35a			8:55a					9:10a								10:05a
12:15p										1:20p									2:05p
		12:25p	12:50p			1:10p					1:25p								2:20p
3:00p																			4:50p
		4:25p	5:05p			5:35p					5:50p								6:45p
7:30p				7:45p	7:55p		8:10p	8:15p	8:25p	8:35p			8:55p	9:00p	9:05p	9:15p		9:25p	9:35p

Nanaimo/Duncan/Victoria:

Nanaimo	Cassidy	Ladysmith	Ladysmith	Saltair	Chemainus	Chemainus	Chemainus	Duncan	Duncan	Cow. Bay	Cobble Hill	Mill Bay	Mill Bay	Goldstream	Langford	Langford	Victoria	Victoria	Victoria
Departure Bay	YYY		bus stop opposite 49 parallel		Best Western			Train Stn. Canada Ave.								Park n Ride opposite Fire Hall #1	Sandman Inn	Conference Centre	Empress Hotel
#ISL.LINK			#ISL.LINK	#GREYHND.	#ISL.LINK.	#GREYHND	#GREYHND.	#ISL.LINK	#GREYHND.	#GREYHND.	#GREYHND.	#ISL.LINK	#GREYHND.	#GREYHND.	#GREYHND.	#ISL.LINK.	#ISL.LINK	#ISL.LINK	#GREYHND.

DAILY

8:45a	9:00a	9:10a		9:15a		9:25a	9:30a		9:50a	9:55a	10:00a		10:10a	10:30a	10:40a		11:30a	11:45a	11:55a	11:00a
10:00a								10:55a				11:10a					11:30a			
10:30a															NOON					12:25p
12:30p									1:25p											2:25p
2:00p								2:55p				3:10p				3:30p	3:45p	3:55p		
4:55p			5:20p		5:35p			5:50p				6:05p				6:25p	6:40p	6:50p		
5:00p									5:55p											6:55p

Bus travels to/from Campbell River & Port Hardy

Bus travels to/from Campbell River

WEB PREMIUM ADVERTISING SPACE

BC TRANSIT – Vancouver Island South Island – SOUTHBOUND SCHEDULES

FULL SCHEDULES: BC TRANSIT – COWICHAN VALLEY ROUTES #6, #8, #9, #66, #99
 CONNECTING SCHEDULES: BC TRANSIT – VICTORIA ROUTES #72, #75

BC FERRIES – Brentwood Bay / Mill Bay Ferry – EASTBOUND SCHEDULE

FULL SCHEDULE: ROUTE #12 – MILL BAY / BRENTWOOD BAY

Ladysmith/Chemainus/Crofton/Duncan/Valleyview/Cobble Hill/Shawnigan Lake/Mill Bay/Victoria

Ladysmith	Chemainus	Chemainus	Crofton	Duncan	Duncan	Cow Stn.	Cow Bay	Cobble Hill	Cobble Hill	S. Lake	Mill Bay	Mill Bay	Mill Bay	Mill Bay	Saanich	Saanich	Victoria	Victoria
Symonds & First #35	Chemainus & Pine #35	Chemainus & Pine #6	Joan & Queen #6	Village Green Mall #6	Village Green Mall #8,9, 66	Koksilah & Hwy #1 #8,9	Cowichan Bay #8,9	Valleyview #8,9, 66	Station & Fisher #8, 9, 99	Shawnigan Lake Village #8,9, 99	Mill Bay Village #8, 9	Lodgepole & Frayne #8,9, 66, 99	Mill Bay Ferry #8	Mill Bay Ferry #12	Brentwood Bay Ferry #12	Brentwood & Verdier #75	Douglas & Fort #31, 66, 75, 99#66, 75, 99	Government & Superior #66, 75, 99

Monday to Thursday EXCEPT July 1

					5:32a -66 5:55a -66			5:42a -66 6:06a -66					5:53a -66 6:18a -66 6:21a -99	~ Via Malahat – EXPRESS to Victoria ~ Via Malahat – EXPRESS to Victoria ~ Via Malahat – EXPRESS to Victoria			yes yes yes	6:44a -66 7:15a -66 7:18a -99	
					6:10a -66 6:25a -66			6:21a -66 6:36a -66		5:50a -99 6:12a -99			6:21a -99 6:33a -66 6:48a -66 7:16a -99	~ Via Malahat – EXPRESS to Victoria ~ Via Malahat – EXPRESS to Victoria ~ Via Malahat – EXPRESS to Victoria ~ Via Malahat – EXPRESS to Victoria			yes yes yes yes	7:32a -66 7:47a -66 8:15a -99	
				6:29a -9 6:48a -9				6:53a -9 6:57a -9		7:07a -99 7:17a -9		7:29a -9 7:37a -9						yes	8:15a -99
6:11a	6:32a	6:34a	6:59a	7:28a	7:50a -8 8:40a -9	8:59a -9	8:08a -8	8:15a -8 9:04a -9				8:29a -8 9:40a -9		8:35a	8:05a 9:15a	8:30a 9:40a	8:46a 9:46a	9:30a -75 10:44a -31	9:35a -75
					10:05a -8 11:00a -9	11:19a -9	10:23a -8	10:30a -8 11:24a -9		11:28a -9 11:48a -9		10:57a -8 NOON -9	12:08p -9	11:03a	10:25a 11:35a	10:50a NOON	11:21a 12:21p	12:22p -31 1:20p -31	
9:57a	10:18a	10:22a	10:47a	11:16a											1:50p 2:15p		2:21p	3:20p -31	
		12:11p	12:39p	1:08p	1:20p -9	1:39p -9		1:44p -9	1:48p -9	2:08p -9	2:20p -9	2:28p -9			3:00p 4:10p 5:20p	3:25p 4:35p 5:45p	3:31p 4:51p 6:21p	4:23p -75 5:43p -75 7:15p -31	4:28p -75 5:48p -75
3:26p	3:47p	2:05p 3:52p	2:30p 4:20p	2:59p 4:49p	4:20p -8 5:10p -9 5:33p -8	5:29p -9	4:38p -8 5:51p -8	4:45p -8 5:34p -9 5:58p -8	5:38p -9	5:58p -9	6:10p -9	6:18p -9		5:18p 6:18p	6:30p 6:55p		7:01p	8:03p -31	
5:34p	5:55p	6:00p	6:25p	6:54p	7:21p -9 7:52p -8	7:40p -9		7:45p -9 8:10p -8 8:17p -8	7:49p -9	8:09p -9	8:21p -9	8:29p -9							

Times for passengers travelling to Vancouver via Salt Spring. See Routes 9 & 46 in this guide.

Trips from Victoria to Shawnigan Lake, Cobble Hill and Duncan via Mill Bay Ferry are shown in Blue.

Trips from Victoria to Shawnigan Lake, Cobble Hill, & Duncan via Malahat EXPRESS are shown in Green

WEB PREMIUM ADVERTISING SPACE

BC TRANSIT – Vancouver Island South Island – SOUTHBOUND SCHEDULES

FULL SCHEDULES: BC TRANSIT – COWICHAN VALLEY ROUTES #6, #8, #9, #66, #99
 CONNECTING SCHEDULES: BC TRANSIT – VICTORIA ROUTES #72, #75

BC FERRIES – Brentwood Bay / Mill Bay Ferry – EASTBOUND SCHEDULE

FULL SCHEDULE: ROUTE #12 – MILL BAY / BRENTWOOD BAY

Ladysmith/Chemainus/Crofton/Duncan/Valleyview/Cobble Hill/Shawnigan Lake/Mill Bay/Victoria

Ladysmith	Chemainus	Chemainus	Crofton	Duncan	Duncan	Cow Stn.	Cow Bay	Cobble Hill	Cobble Hill	S. Lake	Mill Bay	Mill Bay	Mill Bay	Mill Bay	Saanich	Saanich	Victoria	Victoria
Symonds & First #35	Chemainus & Pine #35	Chemainus & Pine #6	Joan & Queen #6	Village Green Mall #6	Village Green Mall #8,9, 66	Koksilah & Hwy #1 #8,9	Cowichan Bay #8,9	Valleyview #8,9, 66	Station & Fisher #8, 9, 99	Shawnigan Lake Village #8,9, 99	Mill Bay Village #8, 9	Lodgepole & Frayne #8,9, 66, 99	Mill Bay Ferry #8	Mill Bay Ferry #12	Brentwood Bay Ferry #12	Brentwood & Verdier #75	Douglas & Fort #31, 66, 75, 99#66, 75, 99	Government & Superior #66, 75, 99
Friday																		
					5:32a -66 5:55a -66			5:42a -66 6:06a -66										
					6:10a -66 6:25a -66			6:21a -66 6:36a -66		5:50a -99 6:12a -99								
					6:29a -9	6:48a -9		6:53a -9	6:57a -9	7:17a -9	7:29a -9	7:37a -9						
6:11a	6:32a	6:34a	6:59a	7:28a	7:50a -8 8:40a -9	8:59a -9	8:08a -8	8:15a -8 9:04a -9	9:08a -9	9:28a -9	9:40a -9	9:48a -9	8:35a	8:05a 9:15a	8:30a 9:40a	8:46a 9:46a	9:30a -75 10:44a -31	9:35a -75
					10:05a -8 11:00a -9	11:19a -9	10:23a -8	10:30a -8 11:24a -9	11:28a -9	11:48a -9	NOON -9	12:08p -9	11:03a	10:25a 11:35a	10:50a NOON	11:21a 12:21p	12:22p -31 1:20p -31	
9:57a	10:18a	10:22a	10:47a	11:16a										1:50p	2:15p	2:21p	3:20p -31	
					12:11p	12:39p	1:08p	1:20p -9	1:39p -9									
					2:16p -8		2:34p -8	2:41p -8						3:00p 4:10p 5:20p	3:25p 4:35p 5:45p	3:31p 4:51p 6:21p	4:23p -75 5:43p -75 7:15p -31	4:28p -75 5:48p -75
3:26p	3:47p	2:05p 3:52p	2:30p 4:20p	2:59p 4:49p	4:20p -8 5:10p -9 5:33p -8	5:29p -9	4:38p -8 5:51p -8	4:45p -8 5:34p -9 5:58p -8	5:38p -9	5:58p -9	6:10p -9	6:18p -9	5:18p	6:18p	6:30p	6:55p	7:01p	8:03p -31
5:34p	5:55p	6:00p	6:25p	6:54p	7:21p -9 7:52p -8 9:32p -9 9:59p -8	7:40p -9 8:10p -8 9:51p -9	8:10p -8	7:45p -9 8:17p -8 9:56p -9 10:17p -8	7:49p -9	8:09p -9	8:21p -9 8:31p -8 10:32p -9	8:29p -9	8:37p					
		10:52p	11:20p	11:49p				10:24p -8			10:38p -8		10:44p					

Times for passengers travelling to Vancouver via Salt Spring. See Routes 9 & 46 in this guide.

Trips from Victoria to Shawnigan Lake, Cobble Hill and Duncan via Mill Bay Ferry are shown in Blue.

Trips from Victoria to Shawnigan Lake, Cobble Hill, & Duncan via Malahat EXPRESS are shown in Green

WEB PREMIUM ADVERTISING SPACE

BC TRANSIT – Vancouver Island South Island – SOUTHBOUND SCHEDULES

FULL SCHEDULES: BC TRANSIT – COWICHAN VALLEY ROUTES #6, #8, #9

CONNECTING SCHEDULES: BC TRANSIT – VICTORIA ROUTES #72, #75

BC FERRIES – Brentwood Bay / Mill Bay Ferry – EASTBOUND SCHEDULE

FULL SCHEDULE: ROUTE #12 – MILL BAY / BRENTWOOD BAY

Ladysmith/Chemainus/Crofton/Duncan/Valleyview/Cobble Hill/Shawnigan Lake/Mill Bay/Victoria

Ladysmith	Chemainus	Chemainus	Crofton	Duncan	Duncan	Cow Stn.	Cow Bay	Cobble Hill	Cobble Hill	S. Lake	Mill Bay	Mill Bay	Mill Bay	Mill Bay	Saanich	Saanich	Victoria	Victoria
Symonds & First #35	Chemainus & Pine #35	Chemainus & Pine #6	Joan & Queen #6	Village Green Mall #6	Village Green Mall #8,9	Koksilah & Hwy #1 #8,9	Cowichan Bay #8,9	Valleyview #8,9	Station & Fisher #8,9	Shawnigan Lake Village #8,9	Mill Bay Village #8,9	Lodgepole & Frayne #8,9	Mill Bay Ferry #8	Mill Bay Ferry #12	Brentwood Bay Ferry #12	Brentwood & Verdier #75	Douglas & Fort #30,31,75	Government & Superior #75
Saturday																		
														8:05a	8:30a	9:17a	10:23a -31	
														9:15a	9:40a	10:17a	11:22a -30	
														10:25a	10:50a	11:17a	12:07p -75	12:12p
8:37a	8:58a	9:02a	9:27a	9:56a	9:30a -8 11:58a -9	12:17p -9	9:48a -8	9:55a -8 12:22p -9	12:26p -9	12:46p -9	10:22a -8 12:58p -9	1:06p -9	10:28a	11:35a	NOON	12:17p	1:09p -75	1:14p
														1:50p	2:15p	2:47p	3:39p -75	3:44p
														3:00p	3:25p	3:47p	4:39p -75	4:44p
														4:10p	4:35p	4:47p	5:39p -75	5:43p
														5:20p	5:45p	6:57p	8:10p -31	
		1:57p	2:25p	2:54p	4:46p -9	5:05p -9		5:10p -9	5:14p -9	5:34p -9	5:46p -9	5:54p -9		6:30p	6:55p	7:57p	8:54p -31	
4:29p	4:50p	4:57p	5:22p	5:51p														
Sunday & July 1																		
														8:05a	8:30a	9:25a	10:19a -31	
														9:15a	9:40a	10:29a	11:29a -31	
														10:25a	10:50a	11:22a	12:21 -30	
					10:00a -8 12:28p -9	12:47p -9	10:18p -8	10:25a -8 12:52p -9	12:56p -9	1:16p -9	10:52a -8 1:28p -9	1:36p -9	10:58a	11:35a	NOON	12:25p	1:24p -30	
														1:50p	2:15p	2:25p	3:13p -75	3:18p
														3:00p	3:25p	4:26p	5:14p -75	5:19p
														4:10p	4:35p	5:26p	6:14p -75	6:19p
														5:20p	5:45p	6:26p	7:25p -30	
														6:30p	6:55p	7:26p	8:17p -31	
12:37p	12:58p	1:02p	1:27p	1:56p	2:48p -8		3:06p -8	3:13p -8			3:40 -8		3:46p					
4:30p	4:51p	4:57p	5:25p	5:54p														

Times for passengers travelling to Vancouver via Salt Spring. See Routes 9 & 46 in this guide.
Trips from Victoria to Shawnigan Lake, Cobble Hill and Duncan via Mill Bay Ferry are shown in Blue.

BC Transit Directions between Victoria and Langford:

Victoria Transit Bus #50 operates very frequently between Downtown Victoria and Langford during the following hours:

- 6:00am until after midnight, Monday to Friday – 15 min or better service until 9pm.
- 6:30am until after midnight, Saturday – 15 min or better service until 7pm.
- Before 8:00am until after 11:00pm, Sunday – 15 min or better service until 6pm.

WEB PREMIUM ADVERTIZING SPACE
TARGET ANYWHERE ROUTE 1

BC Transit Northbound Directions from Victoria to Cowichan Valley:

VIA MILL BAY FERRY:

[BLUE TRIP TIMES IN SCHEDULES](#)

While Victoria Transit Bus #75 does run from Victoria to Brentwood Bay, the northbound bus does not go anywhere near the Brentwood Bay Ferry Terminal. Only the Southbound bus goes near the ferry terminal. The best way to connect with the Southbound bus is to ride Bus #72 to Saanichton Village and transfer to bus #75 there. You may board Bus #72 at specifically marked bus stops along Douglas Street in Downtown Victoria. If you are at the wrong stop and you see your bus go by, you can jump up and wave all you want, but the bus will not stop. When transferring in Saanichton Village, please make sure you are at the correct bus stop as there is several bus stops within a block of each other and bus #75 only stops at one of these bus stops. It is a short ride from Saanichton Village to the ferry. Ride the ferry across. When you get to the Mill Bay Ferry Terminal, walk up the hill to the main road. There is a bus shelter where you can wait for your bus.

VIA SALT SPRING ISLAND

[ROUTE 46 IN THIS GUIDE](#)

Victoria Transit Busses #70 & #72 run from Downtown Victoria to the Swartz Bay Ferry Terminal. Board the ferry to Fulford Harbour on Salt Spring Island. The trip is a scenic 35 minute sailing. Walk off the ferry and you will see the bus parked along the side of the road almost immediately after you disembark. Bus #2 is the only bus that comes down here so do not worry, you are not on the wrong bus. Ask for a transfer when you pay your fare. The bus will let you off at the Ganges Tourist Info Centre in the heart of the village. This is where you will transfer busses. You most likely have some layover time so enjoy island life and make sure you are back in time when your next bus leaves. You will be transferring to either a bus #3 or a bus #6 to Vesuvius Bay Ferry. Ride the Vesuvius Bay ferry to Crofton. The bus stops within a block of the ferry terminal, and there is a bus shelter. Only one bus comes by here, and that is bus #6, however it does travel in two directions. Northbound busses travel to Chemainus (with connections to Ladysmith). Southbound busses travel to Duncan.

VIA MALAHAT (EXPRESS):

[GREEN TRIP TIMES IN TIMETABLE](#)

Cowichan Valley Transit Busses #66 & #99 run Monday through Friday afternoons from Downtown Victoria directly over the Malahat north to Duncan. These busses are operated by Duncan Transit and not Victoria Transit and as a result, you will not find information for these routes on Victoria Transits websites or timetables. Passengers may board the bus at specifically marked bus stops along Douglas Street in Downtown Victoria. If you are at the wrong stop and you see your bus go by, you can jump up and down and wave all you want, but the bus will not stop. This bus arrives in Duncan too late in the day to connect with Bus #6 except on Fridays, when there is one more bus heading north to Chemainus at 10:00pm.

BC Transit Southbound Directions from Cowichan Valley to Victoria:

VIA MILL BAY FERRY:

[BLUE TRIP TIMES IN SCHEDULES](#)

While both bus #8 and #9 travel from Duncan to Mill Bay, only route #8 travels to the Mill Bay Ferry Terminal. The stop for the ferry is just up the hill from the terminal. Victoria Transit Bus #75 stops within a block of the ferry terminal, once you walk off the ferry. There is only one stop and the bus only goes southbound from here so there is not much chance for confusion. Some #75 busses go all the way downtown. Others become bus #30 or #31 at Royal Oak Exchange and then continue into Downtown Victoria. You may need to transfer busses at Royal Oak Exchange to get to Downtown Victoria. If you need to transfer, look for bus #30 or #31.

VIA SALT SPRING ISLAND

[ROUTE 46 IN THIS GUIDE](#)

Cowichan Valley Bus #6 stops at the Salt Spring Island Ferry in Crofton and it is a short crossing to the island. When you walk off the ferry onto Salt Spring Island, you will see the transit stop almost immediately after you disembark. Both route #3 and #6 stop here and both routes go to Ganges Village. If continuing south to Victoria, you will likely have some layover time here so relax and enjoy island life. Bus #2 takes you directly to Fulford Harbour. It is another short ferry ride to Swartz Bay. When you walk off the ferry, bus #70 or #72 will take you into Downtown Victoria.

VIA MALAHAT (EXPRESS):

[GREEN TRIP TIMES IN TIMETABLE](#)

Cowichan Valley Transit Busses #66 and #99 run directly from the Cowichan Valley to Downtown Victoria over the Malahat express Monday through Friday mornings. These busses are not operated by Victoria Transit so you will not find information for these routes in the Victoria bus timetables or on Victoria Transit Webpage.

Transit Directions from Vancouver to Nanaimo:

WESTBOUND

Board bus #250 or #257 along Georgia Street, Downtown Vancouver. This will take you to Horseshoe Bay. Board Ferry. In Nanaimo, walk off ferry. Upon exiting the ferry terminal, you will see a bus terminal and taxi stand immediately in front of you. Busses #2, #2A, #8 and #25 travel to Downtown Nanaimo. Busses #2, #2A, #9 and #90 travel to Woodgrove. Please notice that busses #2 and #2A travel in both directions from this stop. All transit busses serve the same stop. Be sure you get on the correct bus. Ask driver if in doubt.

WEB PREMIUM ADVERTISING SPACE

Transit Directions from Nanaimo to Vancouver:

EASTBOUND FROM WOODGROVE

Board bus #2, 2A, 8, or 90 Southbound to BC Ferries Departure Bay terminal. Please note that Bus #90 normally goes north to Parksville and Qualicum Beach and that service to the ferry is limited. Also note that Route #8 normally does not service the ferry terminal so check with the driver before boarding this bus. Once you walk off the ferry at Horseshoe Bay, the transit bus will be to your right. Board bus #257 or #250 to Downtown Vancouver.

EASTBOUND FROM DOWNTOWN NANAIMO

Board Bus #2, 2A, 9 or 25 Northbound to BC Ferries. Please note that bus #9 normally does not serve the BC Ferry terminal so please double check with the driver before boarding this bus to the ferry. Once you walk off the ferry at Horseshoe Bay, the transit bus will be to your right. Board bus #257 or #250 to Downtown Vancouver.

WEB PREMIUM ADVERTISING SPACE

EASTBOUND SCHEDULES:

BC FERRIES – Departure Bay / Horseshoe Bay

FULL SCHEDULE: ROUTE #2 – DEPARTURE BAY / HORSESHOE BAY

BC TRANSIT – Nanaimo

CONNECTING SCHEDULES: BC TRANSIT – NANAIMO ROUTES #2, #2A, #8, #9, #25, #90

TRANSLINK – Horseshoe Bay to Vancouver

CONNECTING SCHEDULES: TRANSLINK – ROUTES #250, #257

Woodgrove / Departure Bay Connection

Use this timetable if you are travelling from Woodgrove or points north of Woodgrove to Vancouver. Information for times to Deep Bay, Bowser, Qualicum Beach, Parksville, Nannoose Bay and Woodgrove can be found in Route #19 in this guide

Lantzville	Nanaimo	Nanaimo
Woodgrove Exchange #2, 8, 90	Departure Bay Ferry #2, 8, 90	Departure Bay Ferry #2

Monday to Friday EXCEPT Jul 1

6:49a -2A	7:18a -2A	7:45a
7:43a -90	8:02a -90	8:30a
9:45a -2	10:14a -2	10:40a
11:28a -2A	11:59a -2A	12:15p
12:05p -2	12:34p -2	12:50p
2:25p -2	2:54p -2	3:10p
3:32p -2	4:04p -2	4:40p
4:05p -2A	4:38p -2A	5:20p
6:12p -2A	6:58p -2A	7:30p
8:23p -2	9:08p -2	9:30p

Nanaimo / Vancouver

Nanaimo	Nanaimo	Nanaimo	West Van.	West Van.	West Van.	Vancouver	Vancouver
Prideaux Exchange #2, 9, 25	Departure Bay Ferry #2, 9, 25	Departure Bay Ferry #2	Horseshoe Bay Ferry #2	Horseshoe Bay Ferry #250, 257	Park Royal Centre #250, 257	Georgia & Cambie #257	Georgia & Homer #250

Monday, Thursday & Friday

		6:20a	8:00a	8:15a -257	8:35a -257	8:55a	
7:00a -2A	7:12a -2A	7:45a	9:25a	10:05a -257	10:25a -257	10:45a	
8:02a -25	8:14a -25	8:30a	10:10a	10:25a -257	10:45a -257	11:05a	
10:02a -25	10:14a -25	10:40a	12:20p	12:40p -257	1:00p -257	1:20p	
11:40a -2	11:52 -2	12:15p	1:55p				
12:15p -2	12:27p -2	12:50p	2:30p	2:45p -257	3:05p -257	3:25p	
2:35p -2	2:47p -2	3:10p	4:50p	5:05p -257	5:25p -257	5:55p	
3:45p -2A	3:57p -2A	4:40p	6:20p	6:35p -250	7:06p -250		7:25p
4:32 -25	4:44p -25	5:20p	7:00p	7:15p -257	7:35p -257	7:55p	
6:39p -2	6:51p -2	7:30p	9:10p	9:35p -250	10:06p -250		10:24p
8:23p -2A	8:35 -2A	9:30p	11:10p	11:40p -250	12:06p -250		12:23a

Tuesday Jul 7 & Wednesday Jul 8

		6:20a	8:00a	8:15a -257	8:35a -257	8:55a	
8:02a -25	8:14a -25	8:30a	10:10a	10:25a -257	10:45a -257	11:05a	
10:02a -25	10:14a -25	10:40a	12:20p	12:40p -257	1:00p -257	1:20p	
12:15p -2	12:27p -2	12:50p	2:30p	2:45p -257	3:05p -257	3:25p	
2:35p -2	2:47p -2	3:10p	4:50p	5:05p -257	5:25p -257	5:55p	
4:32 -25	4:44p -25	5:20p	7:00p	7:15p -257	7:35p -257	7:55p	
6:39p -2	6:51p -2	7:30p	9:10p	9:35p -250	10:06p -250		10:24p
8:23p -2A	8:35 -2A	9:30p	11:10p	11:40p -250	12:06p -250		12:23a

Tuesday & Wednesday – Jul 14 to Jul 29

		6:20a	8:00a	8:15a -257	8:35a -257	8:55a	
8:02a -25	8:14a -25	8:30a	10:10a	10:25a -257	10:45a -257	11:05a	
10:02a -25	10:14a -25	10:40a	12:20p	12:40p -257	1:00p -257	1:20p	
11:40a -2	11:52 -2	12:15p	1:55p				
12:15p -2	12:27p -2	12:50p	2:30p	2:45p -257	3:05p -257	3:25p	
2:35p -2	2:47p -2	3:10p	4:50p	5:05p -257	5:25p -257	5:55p	
4:32 -25	4:44p -25	5:20p	7:00p	7:15p -257	7:35p -257	7:55p	
6:39p -2	6:51p -2	7:30p	9:10p	9:35p -250	10:06p -250		10:24p
8:23p -2A	8:35 -2A	9:30p	11:10p	11:40p -250	12:06p -250		12:23a

WEB PREMIUM ADVERTISING SPACE

WEB PREMIUM ADVERTISING SPACE

EASTBOUND SCHEDULES:

BC FERRIES – Departure Bay / Horseshoe Bay

FULL SCHEDULE: ROUTE #2 – DEPARTURE BAY / HORSESHOE BAY

BC TRANSIT – Nanaimo

CONNECTING SCHEDULES: BC TRANSIT – NANAIMO ROUTES #2, #2A, #8, #9, #25, #90

TRANSLINK – Horseshoe Bay to Vancouver

CONNECTING SCHEDULES: TRANSLINK – ROUTES #250, #257

Woodgrove / Departure Bay Connection

Use this timetable if you are travelling from Woodgrove or points north of Woodgrove to Vancouver. Information for times to Deep Bay, Bowser, Qualicum Beach, Parksville, Nannoose Bay and Woodgrove can be found in Route #19 in this guide

Lantzville	Nanaimo	Nanaimo
Woodgrove Exchange #2, 8, 90	Departure Bay Ferry #2, 8, 90	Departure Bay Ferry #2

Saturday

6:49a -2A	7:18a -2A	7:45a
9:55a -8A	10:15a -8A	10:40a
11:28a -2A	11:58a -2A	12:15p
12:05p -2	12:32 -2	12:50p
2:24p -2	2:52p -2	3:10p
4:08p -2A	4:38p -2A	5:20p
6:45p -8A	7:03p -8A	7:30p
8:50p -8A	9:08p -8A	9:30p

Sunday & Jul 1

6:52a -2A	7:36a -2A	8:30a
9:38a -8A	9:58a -8A	10:40a
10:36a -2	11:05a -2	12:15p
11:31a -2A	12:15p -2A	12:50p
2:18p -8A	2:38p -8A	3:10p
3:16p -2	3:45p -2	4:40p
4:38p -8A	4:58p -8A	5:20p
5:36p -2	6:05p -2	7:30p
6:59p -8A	7:17p -8A	9:05p

Nanaimo / Vancouver

Nanaimo	Nanaimo	Nanaimo	West Van.	West Van.	West Van.	Vancouver	Vancouver
Prideaux Exchange #2, 9, 25	Departure Bay Ferry #2, 9, 25	Departure Bay Ferry #2	Horseshoe Bay Ferry #2	Horseshoe Bay Ferry #250, 257	Park Royal Centre #250, 257	Georgia & Cambie #257	Georgia & Homer #250

Saturday

		6:20a	8:00a	8:15a -257	8:35a -257	8:55a	
		7:45a	9:25a	10:00a -257	10:20a -257	10:40a	
7:35a -2	7:47a -2	8:30a	10:10a	10:25a -257	10:45a -257	11:05a	
10:07a -9A	10:16a -9A	10:40a	12:20p	12:35p -257	12:55p -257	1:15p	
11:40 -2	11:52 -2	12:15p	1:55p				
12:27p -9A	12:36p -9A	12:50p	2:30p	2:45p -257	3:05p -257	3:25p	
2:35p -2A	2:47p -2A	3:10p	4:50p	5:05p -257	5:25p -257	5:55p	
4:20 -2	4:32p -2	5:20p	7:00p	7:15p -257	7:35p -257	7:55p	
6:43p -9A	6:52p -9A	7:30p	9:10p	9:35p -250	10:06p -250		10:24p
9:02p -9A	9:11p -9A	9:30p	11:10p	11:40p -250	12:06p -250		12:23a

Sunday Jul 5, 12, 19

		6:20a	8:00a	8:15a -257	8:35a -257	8:55a	
7:54a -2A	8:06a -2A	8:30a	10:10a	10:25a -257	10:45a -257	11:05a	
10:17a -9A	10:26a -9A	10:40a	12:20p	12:35p -257	12:55p -257	1:15p	
11:24 -2	11:36 -2	12:15p	1:55p				
		12:50p	2:30p	2:45p -257	3:05p -257	3:25p	
1:44p -2	1:56p -2	3:10p	4:50p	5:05p -257	5:25p -257	5:55p	
4:04p -2	4:16p -2	4:40p	6:20p	6:35p -250	7:06p -250		7:25p
		5:20p	7:00p	7:15p -257	7:35p -257	7:55p	
6:25p -2	6:37p -2	7:30p	9:10p	9:35p -250	10:06p -250		10:24p
7:32p -2A	7:44p -2A	9:30p	11:10p	12:10a -250	12:36p -250		12:53a

Sunday Jul 26

		6:20a	8:00a	8:15a -257	8:35a -257	8:55a	
7:54a -2A	8:06a -2A	8:30a	10:10a	10:25a -257	10:45a -257	11:05a	
10:17a -9A	10:26a -9A	10:40a	12:20p	12:35p -257	12:55p -257	1:15p	
11:24a -2	11:36a -2	12:15p	1:55p				
		12:50p	2:30p	2:45p -257	3:05p -257	3:25p	
1:44p -2	1:56p -2	3:10p	4:50p	5:05p -257	5:25p -257	5:55p	
4:04p -2	4:16p -2	4:40p	6:20p	6:35p -250	7:06p -250		7:25p
		5:20p	7:00p	7:15p -257	7:35p -257	7:55p	
6:25p -2	6:37p -2	7:30p	9:10p	9:35p -250	10:06p -250		10:24p
7:32p -2A	7:44p -2A	9:05p	10:45p	11:10p -250	11:36p -250		11:54p
		9:30p	11:10p	12:10a -250	12:36p -250		12:53a

Wednesday Jul 1

		6:20a	8:00a	8:15a -257	8:35a -257	8:55a	
7:54a -2A	8:06a -2A	8:30a	10:10a	10:25a -257	10:45a -257	11:05a	
10:17a -9A	10:26a -9A	10:40a	12:20p	12:35p -257	12:55p -257	1:15p	
11:24a -2	11:36a -2	12:50p	2:30p	2:45p -257	3:05p -257	3:25p	
1:44p -2	1:56p -2	3:10p	4:50p	5:05p -257	5:25p -257	5:55p	
4:04p -2	4:16p -2	5:20p	7:00p	7:15p -257	7:35p -257	7:55p	
6:25p -2	6:37p -2	7:30p	9:10p	9:35p -250	10:06p -250		10:24p
7:32p -2A	7:44p -2A	9:30p	11:10p	11:40p -250	12:06p -250		12:23a

IS YOUR FERRY RUNNING LATE?

Transit runs frequently (30 min or better) from Horseshoe Bay to Downtown Vancouver between 6am (7am sun + hol.) and 12am daily. All busses stop at Park Royal enroute.

WEB PREMIUM ADVERTISING SPACE

WESTBOUND SCHEDULES:**BC FERRIES – Horseshoe Bay / Departure Bay**

FULL SCHEDULE:

ROUTE #2 – HORSESHOE BAY / DEPARTURE BAY

BC TRANSIT – Nanaimo

CONNECTING SCHEDULES:

BC TRANSIT – NANAIMO ROUTES #2, #2A, #8, #9, #25, #90

TRANSLINK – Vancouver to Horseshoe Bay

CONNECTING SCHEDULES:

TRANSLINK – ROUTES #250, #257

Vancouver / Nanaimo

Vancouver	Vancouver	West Van.	West Van.	West Van.	Nanaimo	Nanaimo	Nanaimo
Dunsmuir & Homer #250	Dunsmuir & Cambie #257	Park Royal Centre #250, 257	Horseshoe Bay Ferry #250, 257	Horseshoe Bay Ferry #2	Departure Bay Ferry #2	Departure Bay Ferry #2, 8, 25	Prideaux Exchange #2, 8, 25

Monday, Thursday Friday

	5:34a -250	5:59a -250	6:20a	8:00a	8:30a -25	8:40a -25
7:30a	7:52a -257	8:13a -257	8:30a	10:10a	10:30a -25	10:40a -25
8:28a	8:50a -257	9:11a -257	9:55a	11:35a	11:59a -2A	12:09p -2A
9:30a	9:52a -257	10:13a -257	10:40a	12:20p	12:34p -2	12:44p -2
11:50a	12:12p -257	12:32p -257	12:50p	2:30p	2:54p -2	3:04p -2
1:08p	1:30p -257	1:51p -257	2:30p	4:10p	4:38p -2A	4:50p -2A
2:05p	2:27p -257	2:48p -257	3:10p	4:50p	5:13p -2	5:23p -2
4:13p	4:35p -257	4:56p -257	5:20p	7:00p	8:05p -2	8:13p -25
5:36p	5:58p -257	6:19p -257	6:55p	8:35p	9:08p -2A	9:16p -2A
6:20p	6:42p -257	7:03p -257	7:30p	9:10p	10:12p -2	10:20p -2
8:20p	8:40p -257	9:01p -257	9:30p	11:10p		

Tuesday Jul 7 & Wednesday Jul 8

	5:34a -250	5:59a -250	6:20a	8:00a	8:30a -25	8:40a -25
7:30a	7:52a -257	8:13a -257	8:30a	10:10a	10:30a -25	10:40a -25
9:30a	9:52a -257	10:13a -257	10:40a	12:20p	12:34p -2	12:44p -2
11:50a	12:12p -257	12:32p -257	12:50p	2:30p	2:54p -2	3:04p -2
2:05p	2:27p -257	2:48p -257	3:10p	4:50p	5:13p -2	5:23p -2
4:13p	4:35p -257	4:56p -257	5:20p	7:00p	8:05p -2	8:13p -25
6:20p	6:42p -257	7:03p -257	7:30p	9:10p	10:12p -2	10:20p -2
8:20p	8:40p -257	9:01p -257	9:30p	11:10p		

Tuesday & Wednesday – Jul 14 to Jul 29

	5:34a -250	5:59a -250	6:20a	8:00a	8:30a -25	8:40a -25
7:30a	7:52a -257	8:13a -257	8:30a	10:10a	10:30a -25	10:40a -25
9:30a	9:52a -257	10:13a -257	10:40a	12:20p	12:34p -2	12:44p -2
11:50a	12:12p -257	12:32p -257	12:50p	2:30p	2:54p -2	3:04p -2
1:08p	1:30p -257	1:51p -257	2:30p	4:10p	4:38p -2A	4:50p -2A
2:05p	2:27p -257	2:48p -257	3:10p	4:50p	5:13p -2	5:23p -2
4:13p	4:35p -257	4:56p -257	5:20p	7:00p	8:05p -2	8:13p -25
6:20p	6:42p -257	7:03p -257	7:30p	9:10p	10:12p -2	10:20p -2
8:20p	8:40p -257	9:01p -257	9:30p	11:10p		

Departure Bay / Woodgrove Connection

Use this timetable if you are travelling from Vancouver to Woodgrove or points north. Information for times between Woodgrove, Nannoose Bay, Parksville, Qualicum Beach, Bowser & Deep Bay can be found in Route #19 in this guide

Nanaimo	Nanaimo	Lantzville
Departure Bay Ferry #2	Departure Bay Ferry #2, 9, 90	Woodgrove Exchange #2, 9, 90

Monday to Friday

8:00a	8:22a -2	8:50a -2
10:10a	10:42a -2	11:12a -2
11:35a	11:52a -2	12:22p -2
12:20p	1:02p -2	1:32p -2
2:30p	2:47p -2	3:21p -2
4:10p	4:35p -2	5:05p -2
4:50p	5:07p -2A	5:40p -2A
7:00p	7:33p -2A	8:01p -2A
8:35p	9:00p -90	9:19p -90
9:10p	9:39p -2	10:04p -2
11:10p	11:37p -2	MID -2

IS YOUR FERRY RUNNING LATE?

Transit runs frequently (hourly or better) from Departure Bay to Nanaimo or Woodgrove between 7am and 11pm (7pm sun + hol.) daily

WEB PREMIUM ADVERTISING SPACE

WESTBOUND SCHEDULES:

BC FERRIES – Horseshoe Bay / Departure Bay

FULL SCHEDULE: ROUTE #2 – HORSESHOE BAY / DEPARTURE BAY

BC TRANSIT – Nanaimo

CONNECTING SCHEDULES: BC TRANSIT – NANAIMO ROUTES #2, #2A, #8, #9, #25, #90

TRANSLINK – Vancouver to Horseshoe Bay

CONNECTING SCHEDULES: TRANSLINK – ROUTES #250, #257

Vancouver / Nanaimo

Vancouver	Vancouver	West Van.	West Van.	West Van.	Nanaimo	Nanaimo	Nanaimo
Dunsmuir & Homer #250	Dunsmuir & Cambie #257	Park Royal Centre #250, 257	Horseshoe Bay Ferry #250, 257	Horseshoe Bay Ferry #2	Departure Bay Ferry #2	Departure Bay Ferry #2, 8, 25	Prideaux Exchange #2, 8, 25

Saturday

8:50a	7:22a	7:42a -257	8:03a -257	8:30a	10:10a	10:48a -2A	10:58a -2A
	9:30a	9:50a -257	10:11a -257	10:40a	12:20p	12:32p -2	12:42p -2
	11:50a	12:12p -257	12:33p -257	12:50p	2:30p	2:52p -2	3:02p -2
	1:10p	1:32p -257	1:53p -257	2:30p	4:10p	4:38p -2A	4:48p -2A
	1:55p	2:17p -257	2:38p -257	3:10p	4:50p	5:12p -2	5:22p -2
	4:13p	4:35p -257	4:56p -257	5:20p	7:00p	8:05p -2	8:13p -2
	6:20p	6:42p -257	7:03p -257	7:30p	9:10p	10:11p -2	10:19p -2
	8:20p	8:40p -257	9:01p -257	9:30p	11:10p		

Sunday Jul 5, 12, 19

	7:27a	7:47a -257	8:07a -257	8:30a	10:10a	11:05a -2	11:15a -2
	9:30a	9:50a -257	10:11a -257	10:40a	12:20p	12:41p -8A	12:51p -8A
	11:50a	12:12p -257	12:33p -257	12:50p	2:30p	3:45p -2	3:55p -2
	1:08p	1:30p -257	1:51p -257	2:30p	4:10p	4:55p -2A	5:05p -2A
	1:45p	2:07p -257	2:28p -257	3:10p	4:50p	6:05p -2	6:13p -2
	4:13p	4:35p -257	4:56p -257	5:20p	7:00p	7:14p -2A	7:22p -2A
	5:36p	5:58p -257	6:19p -257	6:55p	8:35p		
	6:20p	6:42p -257	7:03p -257	7:30p	9:10p		
	8:20p	8:40p -257	9:01p -257	9:30p	11:10p		

Sunday Jul 26

	7:27a	7:47a -257	8:07a -257	8:30a	10:10a	11:05a -2	11:15a -2
	9:30a	9:50a -257	10:11a -257	10:40a	12:20p	12:41p -8A	12:51p -8A
	11:50a	12:12p -257	12:33p -257	12:50p	2:30p	3:45p -2	3:55p -2
	1:08p	1:30p -257	1:51p -257	2:30p	4:10p	4:55p -2A	5:05p -2A
	1:45p	2:07p -257	2:28p -257	3:10p	4:50p	6:05p -2	6:13p -2
	4:13p	4:35p -257	4:56p -257	5:20p	7:00p	7:14p -2A	7:22p -2A
	5:36p	5:58p -257	6:19p -257	6:55p	8:35p		
	6:20p	6:42p -257	7:03p -257	7:30p	9:10p		
	8:20p	8:40p -257	9:01p -257	9:30p	11:10p		
10:05p		10:21p -250	10:50p -250	11:05p	12:45a		

Wednesday Jul 1

	7:27a	7:47a -257	8:07a -257	8:30a	10:10a	11:05a -2	11:15a -2
	9:30a	9:50a -257	10:11a -257	10:40a	12:20p	12:41p -8A	12:51p -8A
	11:50a	12:12p -257	12:33p -257	12:50p	2:30p	3:45p -2	3:55p -2
	1:45p	2:07p -257	2:28p -257	3:10p	4:50p	6:05p -2	6:13p -2
	4:13p	4:35p -257	4:56p -257	5:20p	7:00p	7:14p -2A	7:22p -2A
	6:20p	6:42p -257	7:03p -257	7:30p	9:10p		
	8:20p	8:40p -257	9:01p -257	9:30p	11:10p		

Departure Bay / Woodgrove Connection

Use this timetable if you are travelling from Vancouver to Woodgrove or points north. Information for times between Woodgrove, Nannoose Bay, Parksville, Qualicum Beach, Bowser & Deep Bay can be found in Route #19 in this guide

Nanaimo	Nanaimo	Lantzville
Departure Bay Ferry #2	Departure Bay Ferry #2, 9, 90	Woodgrove Exchange #2, 9, 90

Saturday

8:00a	8:28a -9A	8:47a -9A
10:10a	10:42a -2	11:12a -2
11:35a	11:52a -2	12:22p -2
12:20p	12:36p -9A	12:55p -9A
2:30p	2:47p -2A	3:20p -2A
4:10p	4:32p -2	5:02p -2
4:50p	5:07p -2A	5:40p -2A
7:00p	7:29p -2A	7:57p -2A
8:35p	9:11p -9A	9:30p -9A
9:10p	9:35p -2	10:00p -2
11:10p	11:36p -2	11:59p -2

Sunday & Jul 1

8:00a	9:16a -2	9:45a -2
10:10a	10:26a -9A	10:45a -9A
12:20p	12:45p -9A	1:04p -9A
2:30p	3:06p -9A	3:25p -9A
4:50p	5:27p -9A	5:46p -9A
7:00p	7:44p -2A	8:12p -2A

WEB PREMIUM ADVERTISING SPACE

WEB PREMIUM ADVERTISING SPACE

GREYHOUND – Horseshoe Bay / Vancouver

FULL SCHEDULE

West Van.	West Van.	Vancouver
Horseshoe Bay	Horseshoe Bay	Pacific Central Station
Ferry Arrives #2	Ferry	Station

DAILY

8:05a	8:30a	9:15a	The Greyhound stop is to the LEFT when you exit the Horseshoe Bay Ferry Terminal.
12:05p	12:30p	1:15p	
2:05p	2:30p	3:15p	
4:35p	5:00p	5:45p	
6:35p	7:00p	7:45p	

WEB PREMIUM ADVERTISING SPACE

GREYHOUND – Vancouver / Horseshoe Bay

FULL SCHEDULE

Vancouver	West Van.	West Van.
Pacific Central Station	Horseshoe Bay	Horseshoe Bay
	Ferry	Ferry Departs #2

DAILY

7:15a	8:00a	8:30a
11:15a	11:59a	12:30p
1:45p	2:30p	3:00p
3:45p	4:30p	5:00p
5:45p	6:30p	7:00p

WEB PREMIUM ADVERTISING SPACE

WEB PREMIUM ADVERTISING SPACE

ADVERTIZING SPACE – SUPER DISCOUNT
TARGET VANCOUVER, HORSESHOE BAY

ADVERTIZING SPACE – SUPER DISCOUNT
.TARGET PACIFIC RIM

ADVERTIZING SPACE – SUPER DISCOUNT
TARGET PACIFIC RIM

ROUTE #4 PACIFIC RIM

(VICTORIA & NANAIMO) PARKSVILLE / PORT ALBERNI / TOFINO

The remote West Coast of Vancouver Island has daily bus connections to Nanaimo and Victoria, making this remote part of the province easily accessible to those travelling without wheels. Tofino Bus is the main carrier throughout this region. There is also a ferry that travels Alberni Inlet from Port Alberni to Bamfield or Ucluelet. The ferry stops at the Alberni Quay, which is on the other end of town from the bus depot. It does not matter much though because the boat and Tofino Bus do not connect with each other without an overnight layover in Port Alberni.

Transit is limited within this region. The city of Port Alberni does have a transit system that provides service within the city. Tofino also has a small transit system providing transit between Tofino Village and Cox Bay during the summer months. Details about the ladder can be found on the next page. Tofino Transit is FREE.



LADY ROSE – Port Alberni / Bamfield or Ucluelet 30
 TOFINO BUS – Victoria, Nanaimo, Parksville / 31
 Port Alberni / Ucluelet / Nat. Park / Tofino

MV LADY ROSE MARINE SERVICES FULL SCHEDULE				
PORT ALBERNI / BAMFIELD or UCLUELET				
Alberni	Alberni Inlet	Broken Group	Bamfield E.	Ucluelet
Alberni Hbr. Quay	Kildonan	Sechart	Frigate Rd. Dock	Main St. Dock
Tuesday, Thursday, Saturday				
8:00a	10:00a		12:30p	
Monday, Wednesday, Friday				
8:00a		11:00a		1:00p
Sunday				
8:00a		11:00a		1:30p
Ucluelet	Bamfield	Broken Group	Port Alberni	
Main St. Dock	Frigate Rd. Dock	Sechart	Alberni Hbr. Quay	
Tuesday, Thursday, Saturday				
	1:30p		5:00p	
Monday, Wednesday, Friday				
2:00p		3:30p		7:30p
Sunday				
	3:00p		6:15p	

TOFINO BUS – PACIFIC RIM SERVICE & VICTORIA EXPRESS

FULL SCHEDULE

VICTORIA / NANAIMO & PARKSVILLE / PORT ALBERNI / UCLUELET & TOFINO

Victoria Ocean Island Inn	Victoria Hostelling International	Nanaimo Departure Bay Ferry	Nanaimo Departure Bay Ferry	Lantzville Woodgrove Centre	Parksville Bus Depot A&W	Coombs Hwy 4A	Hilliers Hwy 4	Whiskey Cr. Hwy 4	Port Alberni Bus Depot	Port Alberni Bus Depot	Ucluelet	Tofino Bus Depot Campbell St.
Daily EXCEPT Jul 1												
8:00a	8:15a	10:10a	10:30a	10:45a	11:10a	11:20a	11:25a	11:35a	NOON	12:20p	1:50p	2:35p
2:30p	2:45p	5:00p	5:20p 7:15p	5:35p	5:55p 7:50p	6:05p	6:10p	6:20p	6:55p	7:00p	8:25p	9:15p 10:35p

TOFINO & UCLUELET / PORT ALBERNI / PARKSVILLE & NANAIMO / VICTORIA

Tofino Bus Depot Campbell St.	Ucluelet	Port Alberni Bus Depot	Port Alberni Bus Depot	Whiskey Cr. Hwy 4	Hilliers Hwy 4	Coombs Hwy 4A	Parksville Bus Depot A&W	Lantzville Woodgrove Centre	Nanaimo Departure Bay Ferry	Nanaimo Departure Bay Ferry	Victoria
Daily EXCEPT Jul 1											
6:20a	7:00a	8:35a	8:45a	9:10a	9:20a	9:25a	9:30a	request	10:10a	10:20a	NOON
10:30a	11:05a	12:45p	1:00p	1:20p	1:30p	1:35p	1:45p	request	2:30p	2:30p	4:30p
3:00p	3:35p	5:10p	5:15p	5:35p	5:45p	5:50p	6:00p	request	6:35p		

TOFINO BUS – PACIFIC RIM SERVICE – Beach Bus

FULL SCHEDULE

TOFINO / PACIFIC RIM NATIONAL PARK / UCLUELET

Tofino Bus Depot Campbell St.	Tofino Cox Bay	Long Beach Parking Lot #2	Long Beach Rainforest Trail	Ucluelet Murrays Grocery
DAILY				
10:30a	10:40a	10:50a	10:55a	11:10a

Ucluelet Murrays Grocery	Long Beach Rainforest Trail	Long Beach Parking Lot #2	Tofino Cox Bay	Tofino Bus Depot Campbell St.
DAILY				
1:55p	2:10p	2:15p	2:30p	2:45p

TOFINO BUS – PACIFIC RIM SERVICE – Tofino Transit

FULL SCHEDULE

TOFINO / COX BAY

Tofino Bus Depot Campbell St.	Tofino Cox Bay	Tofino Cox Bay	Tofino Bus Depot Campbell St.
-------------------------------------	----------------------	----------------------	-------------------------------------

DAILY

SERVICE OPERATES JULY & AUGUST
SERVICE IS FREE

WEB PREMIUM
ADVERTISING SPACE

WEB PREMIUM ADVERTISING SPACE

ADVERTIZING SPACE – SUPER DISCOUNT
TARGET GALLIANO, MAYNE, SATURNA, PENDER

ROUTE #5 GULF ISLANDS

GULF ISLANDS / VICTORIA

Aside from float plane or paddling a canoe, ferries are the only way to get to and from the Gulf Islands. BC Ferries run fairly frequently from Swartz Bay to the Gulf Islands, and transit is frequent between Downtown Victoria and the Swartz Bay Ferry Terminal. This is the main route to the Gulf Islands, though not the only route to the islands within this guide. Please note that ferries often run late within the region so allow ample time.

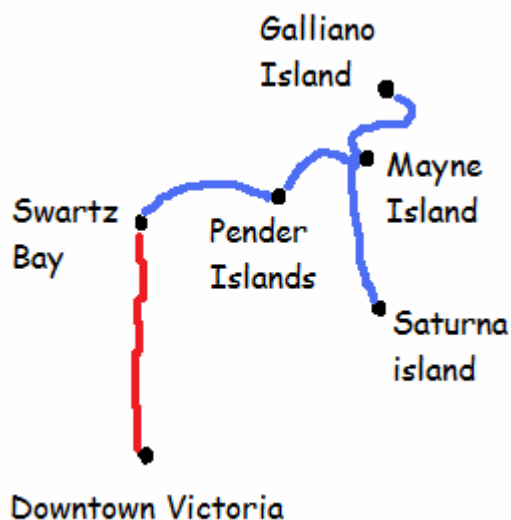
For those travelling inter-island, use this schedule along with Route 5 Schedule for timetable.

The Gulf Islands are remote and transportation options may be limited or non-existent once you walk off the ferry onto your Gulf Island destination.

Mayne Island does not have a transit system, but instead an organized hitchhiking system exists, with “car stops” located throughout the island.

Galliano Island has a privately run shuttle and taxi service that meets the ferry and services the entire island.

Currently Saturna and Pender Islands do not have transportation options. All the Gulf Islands are cyclist friendly, despite their narrow, twisty, hilly, bumpy roads.



BC FERRIES – Swartz Bay / Gulf Islands 38, 39, 40, 41
 BC TRANSIT – Victoria & Sidney / Swartz Bay 38, 39, 40, 41

EASTBOUND SCHEDULES:**BC TRANSIT – Downtown Victoria / Swartz Bay -Ferry Connection**

CONNECTING SCHEDULES: BC TRANSIT – VICTORIA ROUTES #70X, #72

BC FERRIES – Swartz Bay / Gulf Islands

FULL SCHEDULE: ROUTE #5 – SWARTZ BAY / GULF ISLANDS

Victoria	Sidney	N. Saanich	N. Saanich	Pender	Mayne	Saturna	Galliano
Government & Superior #70X, 72	Fifth & Beacon #70X, 72	Swartz Bay #70X, 72	Swartz Bay #5	Otter Bay #5	Village Bay #5	Lyll Harbour #5	Sturdies Bay #5

Monday Jul 13, 27, Tuesday,
Wednesday Jul 15, 29, Thursday

			5:10a		7:10a	6:20a	
			5:15a	7:40a			6:25a
7:00a -72	7:58a -72	8:13 -72	8:35a	9:15a			
7:45a -70X	8:29a -70X	8:39a -70X	9:05a	11:40a	11:05a	10:20a	
9:00a -72	9:59a -72	10:14a -72	10:35a		12:20p		11:45a
12:43p -70X	1:29p -70X	1:40p -70X	2:20p	3:00p			
1:43p -70X	2:29p -70X	2:40p -70X	3:00p		4:55p	4:10p	
3:05p -70X	3:52p -72	4:07p -72	4:25p		5:15p		6:00pTM
5:20p -70X	6:05p -70X	6:15p -70X	6:45p	7:25p			8:20p
6:30p -72	7:26p -72	7:40p -72	8:05p	8:45p	9:20p	10:10p	

Monday Jul 6, 20

			5:15a	7:40a	7:05a		6:25a
			8:35a	9:15a			
7:00a -72	7:58a -72	8:13 -72	8:35a	9:15a			
7:45a -70X	8:29a -70X	8:39a -70X	9:05a	11:40a	11:05a	10:20a	
9:00a -72	9:59a -72	10:14a -72	10:35a		12:20p		11:45a
12:43p -70X	1:29p -70X	1:40p -70X	2:20p	3:00p			
1:43p -70X	2:29p -70X	2:40p -70X	3:00p		4:55p	4:10p	
3:05p -70X	3:52p -72	4:07p -72	4:25p		5:15p		6:00pTM
5:20p -70X	6:05p -70X	6:15p -70X	6:45p	7:25p			8:20p
6:30p -72	7:26p -72	7:40p -72	8:05p	8:45p	9:20p	10:10p	

Wednesday Jul 8, 22

			5:10a	7:40aTM	7:10a	6:20a	8:20aTM
			8:35a	9:15a			
7:00a -72	7:58a -72	8:13 -72	8:35a	9:15a			
7:45a -70X	8:29a -70X	8:39a -70X	9:05a	11:40a	11:05a	10:20a	
9:00a -72	9:59a -72	10:14a -72	10:35a		12:20p		11:45a
12:43p -70X	1:29p -70X	1:40p -70X	2:20p	3:00p			
1:43p -70X	2:29p -70X	2:40p -70X	3:00p		4:55p	4:10p	
3:05p -70X	3:52p -72	4:07p -72	4:25p		5:15p		6:00pTM
5:20p -70X	6:05p -70X	6:15p -70X	6:45p	7:25p			8:20p
6:30p -72	7:26p -72	7:40p -72	8:05p	8:45p	9:20p	10:10p	

Friday

			5:10a		7:10a	6:20a	
			5:15a	7:40a			6:25a
7:00a -72	7:58a -72	8:13 -72	8:35a	9:15a			
7:45a -70X	8:29a -70X	8:39a -70X	9:05a	11:40a	11:05a	10:20a	
9:00a -72	9:59a -72	10:14a -72	10:35a		12:20p		11:45a
12:43p -70X	1:29p -70X	1:40p -70X	2:05p			3:15p	4:20p
3:05p -70X	3:52p -72	4:07p -72	4:30p	5:10p	5:50p		
4:40p -70X	5:28p -70X	5:39p -70X	6:15p		7:05p	8:50p	7:45p
6:30p -72	7:26p -72	7:40p -72	8:00p	8:40p			

TM – TRANSFER AT MAYNE ISLAND

WEB PREMIUM ADVERTISING SPACE

WEB PREMIUM ADVERTISING SPACE

EASTBOUND SCHEDULES:

BC TRANSIT – Downtown Victoria / Swartz Bay -Ferry Connection

CONNECTING SCHEDULES: BC TRANSIT – VICTORIA ROUTES #70X, #72

BC FERRIES – Swartz Bay / Gulf Islands

FULL SCHEDULE: ROUTE #5 – SWARTZ BAY / GULF ISLANDS

Victoria	Sidney	N. Saanich	N. Saanich	Pender	Mayne	Saturna	Galliano
Government & Superior #70X, 72	Fifth & Beacon #70X, 72	Swartz Bay #70X, 72	Swartz Bay #5	Otter Bay #5	Village Bay #5	Lyall Harbour #5	Sturdies Bay #5

Saturday

			5:50a	6:30a	7:05a	6:20a	
			6:15a	8:35a	8:00a		7:25a
7:04a -72	7:56a -72	8:10a -72	8:25a	9:05a	10:40a	9:55a	
8:40a -70X	9:27a -70X	9:34a -70X	10:05a	10:45a	11:20a		11:55a
12:33p -70X	1:26p -70X	1:34p -70X	2:15p	2:55p	4:35p	3:45p	
1:33p -70X	2:26p -70X	2:34p -70X	3:10p		5:00p		4:20p
4:39p -70X	5:29p -70X	5:37p -70X	6:15p	6:55p			
4:57p -72	5:56p -72	6:10p -72	6:45p		7:35p	8:40p	8:30pTM
6:28p -72	7:27p -72	7:40p -72	8:00p	8:40p			

Sunday

			5:30a	7:30a		6:40a	
			6:00a		6:50a		7:25a
6:36a -72	7:31a -72	7:42a -72	8:35a	9:15a	11:30a	10:05a	
7:49a -70X	8:31a -70X	8:41a -70X	8:55aVS		11:05aF		11:45a
				11:05a	11:30a		
12:43p -70X	1:29p -70X	1:40p -70X	2:10p		4:15p	3:20p	
12:57p -72	1:57p -72	2:10p -72	2:30p	3:10p	3:50p		4:25p
3:57p -72	4:57p -72	5:10p -72	5:40p	6:20p			
4:57p -72	5:57p -72	6:10p -72	6:45p	7:25p	8:05p		8:55p
5:58p -72	6:57p -72	7:10p -72	7:45p		8:35p	9:25p	

Wednesday Jul 1

			5:10a		7:10a	6:20a	
			5:15a	7:40a			6:25a
6:36a -72	7:31a -72	7:42a -72	8:35a	9:15a			
7:49a -70X	8:31a -70X	8:41a -70X	9:05a	11:40a	11:05a	10:20a	
8:31a -72	9:27a -72	9:40a -72	10:35a		12:20p		11:45a
12:41p -70X	1:30p -70X	1:40p -70X	2:20p	3:00p			
1:41p -70X	2:30p -70X	2:40p -70X	3:00p		4:55p	4:10p	
2:57p -72	3:57p -72	4:10p -72	4:25p		5:15p		6:00pTM
4:57p -72	5:57p -72	6:10p -72	6:45p	7:25p			8:20p
6:30p -72	7:29p -72	7:40p -72	8:05p	8:45p	9:20p	10:10p	

TM – TRANSFER AT MAYNE ISLAND
 VS – VIA LONG HARBOUR - SALTSRING ISLAND
 F – FOOT PASSENGERS ONLY (SPACE PERMITTING)

WEB PREMIUM ADVERTISING SPACE

WEB PREMIUM ADVERTISING SPACE

WESTBOUND SCHEDULES:

BC TRANSIT – Swartz Bay / Downtown Victoria -Ferry Connection

CONNECTING SCHEDULES: BC TRANSIT – VICTORIA ROUTES #70X, #72

BC FERRIES – Gulf Islands / Swartz Bay

FULL SCHEDULE: ROUTE #5 – SWARTZ BAY / GULF ISLANDS

Galliano	Saturna	Mayne	Pender	N. Saanich	N. Saanich	Sidney	Victoria
Sturdies Bay #5	Lyll Harbour #5	Village Bay #5	Otter Bay #5	Swartz Bay #5	Swartz Bay #70X, 72	Fifth & Beacon #70X, 72	Government & Superior #70X, 72

Monday Jul 13, 27, Tuesday,
Wednesday Jul 15, 29, Thursday

	6:30a	7:25a		8:15a	8:30a -72	8:42a -72	9:41a -72
6:40a		7:15a	8:00a	8:40a	8:50a -70X	8:59a -70X	9:43a -70X
			9:30a	10:10a	10:30a -72	10:44a -72	11:42a -72
	10:25a	11:15a	11:55a	12:35p	12:50p -70X	1:00p -70X	1:46p -70X
11:55a		12:25p		1:15p	1:30p -72	1:44p -72	2:43p -72
			3:20p	4:00p	4:30p -72	4:44p -72	5:43p -72
	4:20pTM	5:30p	4:20pTM	6:20p	6:30p -72	6:43p -72	7:36p -72
6:15p			7:05p	7:45p	8:00p -72	8:13p -72	9:03p -72
8:25p			7:35p	9:35p	10:00p -72	10:13p -72	11:00p -72
	10:20p	9:35p	8:55p	11:25p	11:40p -72	11:52p -72	12:38a -72

Monday Jul 6, 20, Wednesday Jul 8, 22

	6:30a	7:25a		8:15a	8:30a -72	8:42a -72	9:41a -72
6:40a		7:15a	8:00a	8:40a	8:50a -70X	8:59a -70X	9:43a -70X
			9:30a	10:10a	10:30a -72	10:44a -72	11:42a -72
	10:25a	11:15a	11:55a	12:35p	12:50p -70X	1:00p -70X	1:46p -70X
11:55a		12:25p		1:15p	1:30p -72	1:44p -72	2:43p -72
			3:20p	4:00p	4:30p -72	4:44p -72	5:43p -72
	4:20pTM	5:30p	4:20pTM	6:20p	6:30p -72	6:43p -72	7:36p -72
6:15p			7:05p	7:45p	8:00p -72	8:13p -72	9:03p -72
8:50pTM	10:20p	9:35p	8:55p	11:25p	11:40p -72	11:52p -72	12:38a -72

Friday

	6:30a	7:25a		8:15a	8:30a -72	8:42a -72	9:41a -72
6:40a		7:15a	8:00a	8:40a	8:50a -70X	8:59a -70X	9:43a -70X
			9:30a	10:10a	10:30a -72	10:44a -72	11:42a -72
	10:25a	11:15a	11:55a	12:35p	12:50p -70X	1:00p -70X	1:46p -70X
11:55a		12:25p		1:15p	1:30p -72	1:44p -72	2:43p -72
			3:15p	3:55p	4:30p -72	4:44p -72	5:43p -72
4:30p	3:25p			5:45p	6:00p -72	6:13p -72	7:06p -72
		6:25p	7:05p	7:45p	8:00p -72	8:13p -72	9:03p -72
			8:50p	9:30p	10:00p -72	10:13p -72	11:00p -72
7:55p	9:00p	7:20p		10:05p	10:30p -72	10:42p -72	11:28p -72

TM – TRANSFER AT MAYNE ISLAND

IS YOUR FERRY RUNNING LATE?

Transit runs frequently (hourly or better) from Swartz Bay to Sidney and Victoria between 5:30am and midnight, Mon-Fri, 7:00am and midnight, Sat., and between 8:00am and 11:00pm Sun.

IS YOUR FERRY RUNNING LATE?

Transit runs frequently (hourly or better) from Swartz Bay to Sidney and Victoria between 5:30am and midnight, Mon-Fri, 7:00am and midnight, Sat., and between 8:00am and 11:00pm Sun.

WEB PREMIUM ADVERTISING SPACE

WESTBOUND SCHEDULES:

BC TRANSIT – Swartz Bay / Downtown Victoria -Ferry Connection

CONNECTING SCHEDULES: BC TRANSIT – VICTORIA ROUTES #70X, #72

BC FERRIES – Gulf Islands / Swartz Bay

FULL SCHEDULE: ROUTE #5 – SWARTZ BAY / GULF ISLANDS

Galliano	Saturna	Mayne	Pender	N. Saanich	N. Saanich	Sidney	Victoria
Sturdies Bay #5	Lyll Harbour #5	Village Bay #5	Otter Bay #5	Swartz Bay #5	Swartz Bay #70X, 72	Fifth & Beacon #70X, 72	Government & Superior #70X, 72

Saturday

	7:15a	6:40a	8:05a	8:30a -72	8:42a -72	9:36a -72
7:35a	8:10a	8:55a	9:35a	9:50a -70X	10:00a -70X	10:44a -70X
	12:20p	11:00a	11:35a	1:30p		
12:05p			1:00p	1:40p	1:50p -70X	2:00p -70X
	3:55p	4:45p	5:20p	6:00p		
4:35p		5:10p	6:00p	6:30p -72	6:41p -72	7:31p -72
			7:10p	7:50p	8:00p -72	8:11p -72
	8:55p	8:00p	10:00p	10:30p -72	10:41p -72	11:29p -72

Sunday

	6:50a	7:40a	8:20a			
7:35a		7:00a	8:45a	9:00a -72	9:12a -72	10:05a -72
NOON		11:20a	1:10p			
	10:15a	11:50a	12:35p	1:30p -72	1:43p -72	2:39p -72
	3:35p	4:30p	5:20p	5:30p -72	5:43p -72	6:37p -72
4:40p			5:40p	6:30p -72	6:43p -72	7:36p -72
			6:35p	7:30p -72	7:42p -72	8:34p -72
9:05p	8:30p	9:55p	10:35p	10:50p -70X	10:59p -70X	11:38p -70X
	9:35p	8:45p	10:45p	11:00p -72	11:11p -72	11:59p -72

Wednesday, Jul 1

	6:30a	7:25a	8:15a			
6:40a		7:15a	8:00a	8:40a	8:50a -70X	8:58a -70X
			9:30a	10:10a	10:30a -72	10:42a -72
	10:25a	11:15a	11:55a	12:35p	12:50p -70X	12:59p -70X
11:55a		12:25p	1:15p	1:30p -72	1:43p -72	2:39p -72
			3:20p	4:00p	4:30p -72	4:43p -72
	4:20pTM	5:30p	4:20pTM	6:20p	6:30p -72	6:43p -72
6:15p			7:05p	7:45p	8:00p -72	8:12p -72
8:25p			7:35p	9:35p	10:00p -72	10:12p -72
	10:20p	9:35p	8:55p	11:25p		

TM – TRANSFER AT MAYNE ISLAND

WEB PREMIUM ADVERTISING SPACE

WEB PREMIUM ADVERTISING SPACE

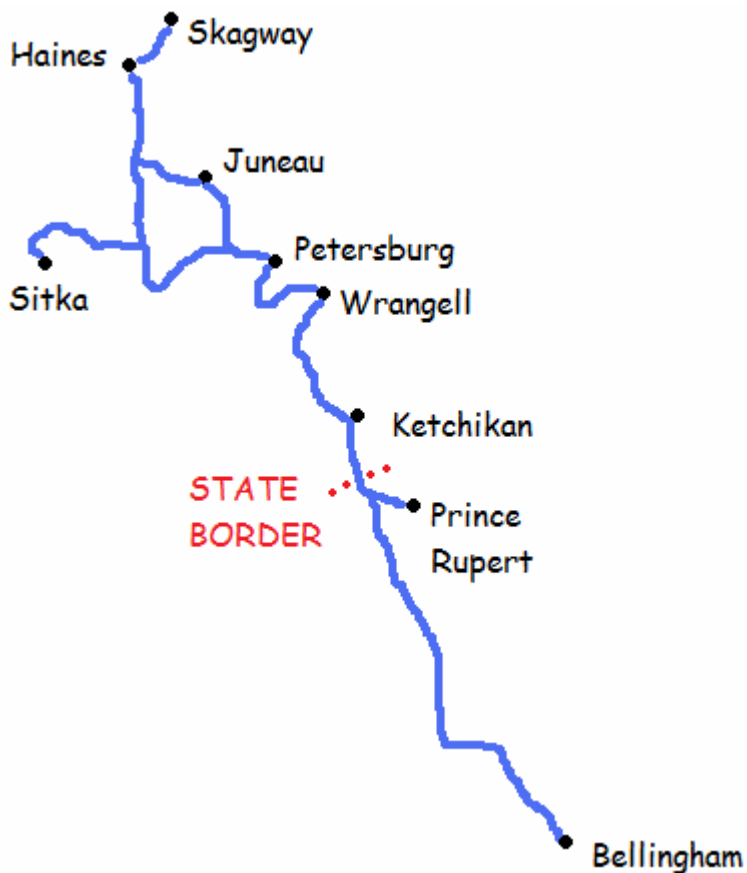
ADVERTIZING SPACE – SUPER DISCOUNT
TARGET PRINCE RUPERT, BELLINGHAM OR ALASKA

ROUTE #7

ALASKA –International Route

BELLINGHAM or PRINCE RUPERT / ALASKA

Ever dreamed of travelling to Alaska? The Alaska State Ferry System is an extension of the Alaska Highway Network and spans over 5000km. There are 3 routes, and all of these routes connect with each other, meaning it is possible to travel over 5000km continuously from one end of the Alaska Marine Highway to the other. Only one of these three routes connects the state with the rest of the world. The Southeast Alaska Route travels the south-eastern panhandle of the state, and a few of the ferries continue south to Prince Rupert, BC or Bellingham, Washington. It is these schedules that this guide is paying attention to. The Southeast Alaska Route connects with the Cross Gulf Route in Juneau – the state capital.



ALASKA MARINE HIGHWAY – SOUTHEAST ALASKA

PARTIAL SCHEDULE ONLY – ONLY TRIPS ORIGINATING IN BELLINGHAM OR PRINCE RUPERT
 - INTERNATIONAL FERRY TO PRINCE RUPERT

WEB PREMIUM
 ADVERTISING
 SPACE

BELLINGHAM or PRINCE RUPERT / SOUTHEAST ALASKA

Bellingham	Prince Rupert	Ketchikan	Wrangell	Petersburg	Kake	Sitka	Hoonah	Juneau	Haines	Skagway
Fairhaven Trans. Center	Highway 16 Park Ave.	N. Tongass Highway	Stikine Ave.	Mitkf Highway		Halibut Road	Hoonah Harbor	Auke Bay	Lutak Road	Port of Skagway
July										
	5:30p T JUN 30	1:15a W JUL 1	8:00a W JUL 1	11:45a W JUL 1				9:45p W JUL 1	4:15a R JUL 2	5:15a R JUL 2
	10:30a S JUL 4	5:15p S JUL 4	12:00a U JUL 5	3:45a U JUL 5		5:45p U JUL 5		3:00a M JUL 6		
6:00p F JUL 3		10:00a U JUL 5	4:30p U JUL 5	8:30p U JUL 5				6:45a M JUL 6	1:15p M JUL 6	2:15p M JUL 6
	1:15p T JUL 7	11:00p T JUL 7	5:45a W JUL 8	9:30a W JUL 8				8:00p W JUL 8	2:30a R JUL 9	3:30a R JUL 9
	6:15a S JUL 11	3:45p S JUL 11	10:30p S JUL 11	2:15a U JUL 12	7:00a U JUL 12	7:00p U JUL 12		4:15a M JUL 13		
6:00p F JUL 10		11:00a U JUL 12	5:30p U JUL 12	9:30p U JUL 12				7:45a M JUL 13	2:15p M JUL 13	3:15p M JUL 13
6:00p S JUL 11		11:00a M JUL 13						NOON T JUL 14	TO YAKUTAT	
	2:15p T JUL 14	1:15a W JUL 15	8:00a W JUL 15	11:45a W JUL 15				9:45p W JUL 15	4:15a R JUL 16	5:15a R JUL 16
	9:45a S JUL 18	5:00p S JUL 18	11:45p S JUL 18	3:30a U JUL 19	8:15a U JUL 19	6:45p U JUL 19		5:45a M JUL 20		
6:00p F JUL 17		9:00a U JUL 19	3:30p U JUL 19	7:30p U JUL 19				5:45a M JUL 20	12:15p M JUL 20	1:15p M JUL 20
	4:00p T JUL 21	11:30p T JUL 21	6:15a W JUL 22	10:00a W JUL 22				8:45p W JUL 22		
	6:15a S JUL 25	3:30p S JUL 25	10:15p S JUL 25	2:00a M JUL 26	6:45a M JUL 26	5:15p M JUL 26		2:30a M MAR 26		
6:00p F JUL 24		9:00a U JUL 26	3:30p U JUL 26	7:30p U JUL 26				5:45a M JUL 27	12:15p M JUL 27	1:15p M JUL 27
6:00p S JUL 25		11:00a M JUL 27						NOON T JUL 28	TO YAKUTAT	
	12:30p T JUL 28	11:45p T JUL 28	6:45a W JUL 29	10:30a W JUL 29				9:30p W JUL 29	4:00a R JUL 30	5:00a R JUL 30

M=Monday, T=Tuesday, W=Wednesday, R=Thursday, F=Friday, S=Saturday, U=Sunday

Prince Rupert Passengers:

You will be clearing US Customs & Immigration in Prince Rupert prior to boarding the boat. Please have all your paperwork ready for presentation. The ferry resumes domestic service upon arrival at the first Alaskan port of call. This is usually Ketchikan, Alaska.

WEB PREMIUM ADVERTISING SPACE

ALASKA MARINE HIGHWAY – SOUTHEAST ALASKA

PARTIAL SCHEDULE ONLY – ONLY TRIPS LEAVING STATE OF ALASKA SOUTHBOUND
 - INTERNATIONAL FERRY TO PRINCE RUPERT

WEB PREMIUM
 ADVERTISING
 SPACE

SOUTHEAST ALASKA / PRINCE RUPERT or BELLINGHAM

Skagway	Haines	Juneau	Hoonah	Sitka	Kake	Petersburg	Wrangell	Ketchikan	Prince Rupert	Bellingham
Port of Skagway	Lutak Road	Auke Bay	Hoonah Harbor	Halibut Road		Mitkof Highway	Stikine Ave.	N Tongass Highway	Highway 16 Park Ave.	Fairhaven Transportation Center
July										
6:15p M JUN 29	9:15p M JUN 29	3:45a T JUN 30		3:45p T JUN 30		2:00a W JUL 1	6:00a W JUL 1	5:00p W JUL 1		8:00a F JUL 3
8:15a R JUL 2	11:15a R JUL 2	9:15p R JUL 2			6:00a F JUL 3	11:45a F JUL 3	3:45p F JUL 3	11:00p F JUL 3	6:30a S JUL 4	
		5:00a M JUL 6				2:00p M JUL 6	5:45p M JUL 6	1:15a T JUL 7	9:15a T JUL 7	
5:15p M JUL 6	8:15p M JUL 6	8:15a T JUL 7		8:15p T JUL 7		6:30a W JUL 8	10:30a W JUL 8	5:00p W JUL 8		8:00a F JUL 10
FROM YAKUTAT		4:00p W JUL 8						3:00p R JUL 9		8:00a S JUL 11
6:30a R JUL 9	9:30a R JUL 9	4:15p R JUL 9			12:45a F JUL 10	5:30a F JUL 10	9:30a F JUL 10	6:45p F JUL 10	2:15a S JUL 11	
		5:45a M JUL 13				2:45p M JUL 13	6:45p M JUL 13	2:15a T JUL 14	10:15a T JUL 14	
6:15p M JUL 13	9:15p M JUL 13	3:45a T JUL 14		3:45p T JUL 14		2:00a W JUL 15	6:00a W JUL 15	5:00p W JUL 15		8:00a F JUL 17
8:15a R JUL 16	11:15a R JUL 16	9:15p R JUL 16			6:15a F JUL 17	11:15a F JUL 17	3:00p F JUL 17	10:15p F JUL 17	5:45a S JUL 18	
		7:45a M JUL 20				4:45p M JUL 20	8:30p M JUL 20	4:30a T JUL 21	NOON T JUL 21	
4:15p M JUL 20	7:15p M JUL 20	2:15a T JUL 21		2:30p T JUL 21		1:45a W JUL 22	5:45a W JUL 22	5:00p W JUL 22		8:00a F MAR 24
FROM YAKUTAT		4:00p W JUL 22						3:00p R JUL 23		8:00a S JUL 25
7:15a R JUL 23	10:15a R JUL 23	5:45p R JUL 23			2:15a F JUL 24	7:00a F JUL 24	11:00a F JUL 24	6:45p F JUL 24	2:15a S JUL 25	
		4:00a M JUL 27				1:00p M JUL 27	5:00p M JUL 27	12:30a T JUL 28	8:30a T JUL 28	
4:15p M JUL 27	7:15p M JUL 27	2:15a T JUL 28		2:15p T JUL 28		12:30a W JUL 29	4:30a W JUL 29	5:00p W JUL 29		8:00a F JUL 31
8:00a R JUL 30	11:00a R JUL 30	8:45p R JUL 30			5:15a F JUL 31	10:15a F JUL 31	2:15p F JUL 31	9:45p F JUL 31	5:15a S AUG 1	

M=Monday, T=Tuesday, W=Wednesday, R=Thursday, F=Friday, S=Saturday, U=Sunday

Prince Rupert Passengers:

You will be clearing Canada Customs & Immigration in Prince Rupert upon disembarking the boat. Please have all your paperwork ready for presentation.

WEB PREMIUM ADVERTISING SPACE

ADVERTIZING SPACE – WEB DISCOUNT
TARGET PRINCE RUPERT, BELLINGHAM OR ALASKA

ADVERTIZING SPACE – WEB DISCOUNT
TARGET PRINCE RUPERT, BELLINGHAM OR ALASKA

ADVERTIZING SPACE – SUPER DISCOUNT
TARGET BOWEN ISLAND, HORSESHOE BAY OR VANCOUVER

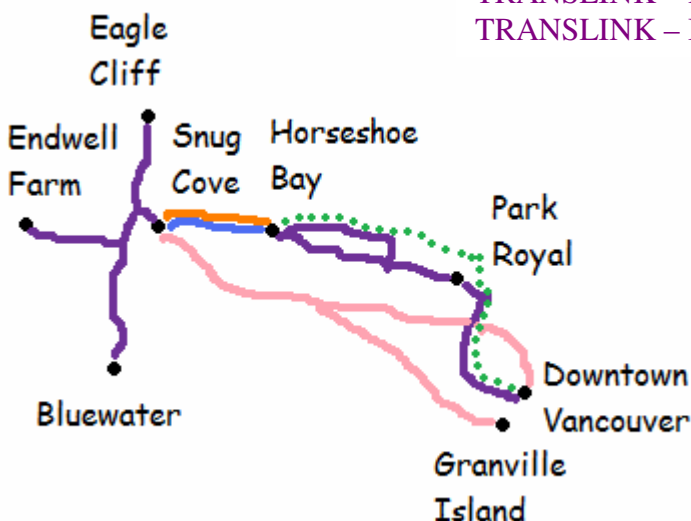
ROUTE #8 BOWEN ISLAND

VANCOUVER & HORSESHOE BAY / BOWEN ISLAND

While Bowen Island is merely a stones throw from Metro Vancouver, and still part of the GVRD, it is a completely different world. For the tourist, Bowen Island offers hiking and sightseeing, as well as a quaint island village with all the essentials. It is an easy commute and there are many options that operate between Downtown Vancouver and Bowen Island throughout the day.

While only accessible by boat, the boat part of it has more than one option. BC Ferries is the primary mode of transportation on and off the island, but foot passenger only water taxi is an alternative for getting to and from Bowen. English Bay Launch offers daily scheduled water taxi service between Bowen Island and Vancouver direct, eliminating the need to travel to Horseshoe Bay. Cormorant Marine provides a late night option between Horseshoe Bay and Bowen Island, after BC Ferries has stopped running for the night.

BC FERRIES – Horseshoe Bay / Snug Cove	50, 51, 52, 54, 55, 56
CORMORANT – Horseshoe Bay / Snug Cove	50, 51, 52, 54, 55, 56
EB LAUNCH – Vancouver / Snug Cove	50, 51, 52, 54, 55, 56
GREYHOUND – Horseshoe Bay / Vancouver	30
TRANSLINK – Horseshoe Bay / Vancouver	50, 51, 52, 54, 55, 56
TRANSLINK – Bowen Island	50, 51, 52, 54, 55, 56



WESTBOUND SCHEDULES:

TRANSLINK – Greater Vancouver to Bowen Island

FULL SCHEDULES: TRANSLINK – BOWEN ROUTES #C10, #C11
 CONNECTING SCHEDULES: TRANSLINK – WEST VANCOUVER ROUTES #250, #257

BC FERRIES – Horseshoe Bay / Snug Cove

FULL SCHEDULE: ROUTE #8 – HORSESHOE BAY / SNUG COVE

CORMORANT MARINE – Horseshoe Bay / Snug Cove

FULL SCHEDULE: – HORSESHOE BAY / SNUG COVE

ENGLISH BAY LAUNCH – Vancouver / Snug Cove

FULL SCHEDULE: ROUTE #1 – GRANVILLE ISLAND / SNUG COVE
 FULL SCHEDULE: ROUTE #2 – DOWNTOWN VANCOUVER (COAL HARBOUR) / SNUG COVE

Vancouver / Bowen Island

Vancouver	Vancouver	Vancouver	Vancouver	West Van.	West Van.	West Van.	West Van.	Bowen Island	Bowen Island	Bowen Island	Bowen Island
Bridges Ferry Dock	Bute Street Green Dock	Dunsmuir & Homer	Dunsmuir & Cambie	Park Royal Centre	Horseshoe Bay Ferry	Horseshoe Bay Ferry	Horseshoe Bay Marina	Snug Cove	Bluewater Flag Stop	Endswell Farm	Eagle Cliff & Baker
Granville Isl.	Coal Harbour	#250	#257	#250, 257	#250, 257	#8	#Water Taxi	#C10	#C11	#C11	#C11

Monday, Tuesday, Thursday

						6:00a	6:20a	6:55a	6:55a
	5:35a			5:50a -250	6:17a -250				
				6:20a -257	6:40a -257	7:00a	7:20a	7:55a	7:55a
	6:45a			7:01a -250	7:32a -250	8:00a	8:20a	8:55a	8:55a
		8:00a		8:22a -257	8:43a -257	9:05a	9:25a	10:00a	
		9:00a		9:22a -257	9:43a -257	10:05a	10:25a		11:00a
		10:00a		10:22a -257	10:43a -257	11:05a	11:25a	NOON	
		11:10a		11:32a -257	11:53a -257	12:10p	12:30p	1:55p	1:15p
		1:08p		1:30p -257	1:51p -257	2:35p	2:55p	3:30p	3:20p
									4:05p
		2:35p		2:57p -257	3:18p -257	3:45p	4:05p	4:40p	4:50p
		3:18p		3:40p -257	4:01p -257	4:45p	5:05p	5:40p	
		4:45p		5:07p -257	5:28p -257	5:50p	6:10p	6:45p	
		5:36p		5:58p -257	6:19p -257	6:50p	7:10p	7:45p	
		6:51p		7:13p -257	7:34p -257	7:50p	8:10p		
	7:20p			7:39p -250	8:14p -250	8:40p	9:00p		
		8:20p		8:40p -257	9:01p -257	9:40p	10:00p		
	10:35p			10:51p -250	11:19p -250	11:30p	11:45p		

Wednesday EXCEPT July 1

						6:00a	6:20a	6:55a	6:55a
	5:35a			5:50a -250	6:17a -250				
				6:20a -257	6:40a -257	7:00a	7:20a	7:55a	7:55a
	6:45a			7:01a -250	7:32a -250	8:00a	8:20a	8:55a	8:55a
								10:00a	
		9:00a		9:22a -257	9:43a -257	10:05a	10:25a		11:00a
		10:00a		10:22a -257	10:43a -257	11:05a	11:25a	NOON	
		11:10a		11:32a -257	11:53a -257	12:10p	12:30p	1:55p	1:15p
		1:08p		1:30p -257	1:51p -257	2:35p	2:55p	3:30p	3:20p
									4:05p
		2:35p		2:57p -257	3:18p -257	3:45p	4:05p	4:40p	4:50p
		3:18p		3:40p -257	4:01p -257	4:45p	5:05p	5:40p	
		4:45p		5:07p -257	5:28p -257	5:50p	6:10p	6:45p	
		5:36p		5:58p -257	6:19p -257	6:50p	7:10p	7:45p	
		6:51p		7:13p -257	7:34p -257	7:50p	8:10p		
	7:20p			7:39p -250	8:14p -250	8:40p	9:00p		
		8:20p		8:40p -257	9:01p -257	9:40p	10:00p		
	10:35p			10:51p -250	11:19p -250	11:30p	11:45p		

PINK TIMES = ENGLISH BAY LAUNCH
ORANGE TIMES = CORMORANT MARINE
BLACK TIMES = BC FERRIES

CONNECTING TIMES FOR PASSENGERS DISEMBARKING GREYHOUND IN HORSESHOE BAY

CURRENT EB LAUNCH SCHEDULES WERE NOT MADE AVAILABLE TO US BY PRESS CUT-OFF

WEB PREMIUM
 ADVERTISING
 SPACE

WEB PREMIUM ADVERTISING SPACE

WESTBOUND SCHEDULES:

TRANSLINK – Greater Vancouver to Bowen Island

FULL SCHEDULES: TRANSLINK – BOWEN ROUTES #C10, #C11
 CONNECTING SCHEDULES: TRANSLINK – WEST VANCOUVER ROUTES #250, #257

BC FERRIES – Horseshoe Bay / Snug Cove

FULL SCHEDULE: ROUTE #8 – HORSESHOE BAY / SNUG COVE

CORMORANT MARINE – Horseshoe Bay / Snug Cove

FULL SCHEDULE: – HORSESHOE BAY / SNUG COVE

ENGLISH BAY LAUNCH – Vancouver / Snug Cove

FULL SCHEDULE: ROUTE #1 – GRANVILLE ISLAND / SNUG COVE
 FULL SCHEDULE: ROUTE #2 – DOWNTOWN VANCOUVER (COAL HARBOUR) / SNUG COVE

WEB PREMIUM
 ADVERTISING
 SPACE

Vancouver / Bowen Island

Vancouver	Vancouver	Vancouver	Vancouver	West Van.	West Van.	West Van.	West Van.	Bowen Island	Bowen Island	Bowen Island	Bowen Island
Bridges Ferry Dock	Bute Street Green Dock	Dunsmuir & Homer	Dunsmuir & Cambie	Park Royal Centre	Horseshoe Bay Ferry	Horseshoe Bay Ferry	Horseshoe Bay Marina	Snug Cove	Bluewater Flag Stop	Endswell Farm	Eagle Cliff & Baker
Granville Isl.	Coal Harbour	#250	#257	#250, 257	#250, 257	#8	#Water Taxi	#C10	#C11	#C11	#C11

Friday

						6:00a	6:20a	6:55a		6:55a
	5:35a			5:50a -250	6:17a -250					
				6:20a -257	6:40a -257	7:00a	7:20a	7:55a		7:55a
	6:45a			7:01a -250	7:32a -250	8:00a	8:20a	8:55a		8:55a
		8:00a		8:22a -257	8:43a -257	9:05a	9:25a	10:00a		
		9:00a		9:22a -257	9:43a -257	10:05a	10:25a			11:00a
		10:00a		10:22a -257	10:43a -257	11:05a	11:25a	NOON		
		11:10a		11:32a -257	11:53a -257	12:10p	12:30p	1:55p		1:15p
		1:08p		1:30p -257	1:51p -257	2:35p	2:55p	3:30p		3:20p
										4:05p
		2:35p		2:57p -257	3:18p -257	3:45p	4:05p	4:40p		4:50p
		3:18p		3:40p -257	4:01p -257	4:45p	5:05p	5:40p		
		4:45p		5:07p -257	5:28p -257	5:50p	6:10p	6:45p		
		5:36p		5:58p -257	6:19p -257	6:50p	7:10p	7:45p		
		6:51p		7:13p -257	7:34p -257	7:50p	8:10p			
	7:20p			7:39p -250	8:14p -250	8:40p	9:00p			
		8:20p		8:40p -257	9:01p -257	9:40p	10:00p			
	11:05p			11:21p -250	11:49p -250	12:30a	12:45a			

Saturday

						6:00a	6:20a			
		7:02a		7:22a -257	7:43a -257	8:00a	8:20a		9:15a	8:45a
		8:00a		8:20a -257	8:41a -257	9:05a	9:25a	10:00a		
		9:10a		9:30a -257	9:51a -257	10:05a	10:25a		11:15a	10:50a
		9:50a		10:10a -257	10:31a -257	11:05a	11:25a	NOON		
		11:00a		11:22a -257	11:43a -257	12:10p	12:30p	1:55p	1:15p	12:55p
		1:10p		1:32p -257	1:53p -257	2:35p	2:55p		3:40p	3:20p
		2:50p		3:12p -257	3:33p -257	3:45p	4:05p	4:40p		
		3:38p		4:00p -257	4:21p -257	4:45p	5:05p		5:40p	5:15p
	4:20p			4:42p -250	5:16p -250	5:50p	6:10p	6:45p		
		5:25p		5:47p -257	6:08p -257	6:50p	7:10p	7:45p		
		7:31p		7:53p -257	8:14p -257	8:40p	9:00p			
		8:20p		8:40p -257	9:01p -257	9:40p	10:00p			
	11:05p			11:21p -250	11:49p -250	12:30a	12:45a			

PINK TIMES = ENGLISH BAY LAUNCH
ORANGE TIMES = CORMORANT MARINE
BLACK TIMES = BC FERRIES

CONNECTING TIMES FOR PASSENGERS DISEMBARKING GREYHOUND IN HORSESHOE BAY

CURRENT EB LAUNCH SCHEDULES WERE NOT MADE AVAILABLE TO US BY PRESS CUT-OFF

WEB PREMIUM ADVERTISING SPACE

WESTBOUND SCHEDULES:

TRANSLINK – Greater Vancouver to Bowen Island

FULL SCHEDULES: TRANSLINK – BOWEN ROUTES #C10, #C11
 CONNECTING SCHEDULES: TRANSLINK – WEST VANCOUVER ROUTES #250, #257

BC FERRIES – Horseshoe Bay / Snug Cove

FULL SCHEDULE: ROUTE #8 – HORSESHOE BAY / SNUG COVE

CORMORANT MARINE – Horseshoe Bay / Snug Cove

FULL SCHEDULE: – HORSESHOE BAY / SNUG COVE

ENGLISH BAY LAUNCH – Vancouver / Snug Cove

FULL SCHEDULE: ROUTE #1 – GRANVILLE ISLAND / SNUG COVE
 FULL SCHEDULE: ROUTE #2 – DOWNTOWN VANCOUVER (COAL HARBOUR) / SNUG COVE

WEB PREMIUM
 ADVERTISING
 SPACE

Vancouver / Bowen Island

Vancouver	Vancouver	Vancouver	Vancouver	West Van.	West Van.	West Van.	West Van.	Bowen Island	Bowen Island	Bowen Island	Bowen Island
Bridges Ferry Dock	Bute Street Green Dock	Dunsmuir & Homer	Dunsmuir & Cambie	Park Royal Centre	Horseshoe Bay Ferry	Horseshoe Bay Ferry	Horseshoe Bay Marina	Snug Cove	Bluewater Flag Stop	Endswell Farm	Eagle Cliff & Baker
Granville Isl.	Coal Harbour	#250	#257	#250, 257	#250, 257	#8	#Water Taxi	#C10	#C11	#C11	

Sunday

						6:00a		6:20a			
			7:02a	7:22a -257	7:43a -257	8:00a		8:20a	10:00a	9:15a	8:45a
			9:10a	9:30a -257	9:51a -257	10:05a		10:25a		11:15a	10:50a
			10:00a	10:20a -257	10:41a -257	11:05a		11:25a	NOON		
			11:10a	11:32a -257	11:53a -257	12:10p		12:30p	1:55p	1:15p	12:55p
			1:08p	1:30p -257	1:51p -257	2:35p		2:55p		3:40p	3:20p
			2:48p	3:10p -257	3:31p -257	3:45p		4:05p	4:40p		
			3:38p	4:00p -257	4:21p -257	4:45p		5:05p		5:40p	5:15p
			4:45p	5:07p -257	5:28p -257	5:50p		6:10p	6:45p		
			5:36p	5:58p -257	6:19p -257	6:50p		7:10p	7:45p		
			6:51p	7:13p -257	7:34p -257	7:50p		8:10p			
			8:20p	8:40p -257	9:01p -257	9:40p		10:00p			
	11:05p			11:21p -250	11:49p -250		12:30a	12:45a			

July 1

						6:00a		6:20a			
			7:02a	7:22a -257	7:43a -257	8:00a		8:20a	10:00a	9:15a	8:45a
			9:10a	9:30a -257	9:51a -257	10:05a		10:25a		11:15a	10:50a
			10:00a	10:20a -257	10:41a -257	11:05a		11:25a	NOON		
			11:10a	11:32a -257	11:53a -257	12:10p		12:30p	1:55p	1:15p	12:55p
			1:08p	1:30p -257	1:51p -257	2:35p		2:55p		3:40p	3:20p
			2:48p	3:10p -257	3:31p -257	3:45p		4:05p	4:40p		
			3:38p	4:00p -257	4:21p -257	4:45p		5:05p		5:40p	5:15p
			4:45p	5:07p -257	5:28p -257	5:50p		6:10p	6:45p		
			5:36p	5:58p -257	6:19p -257	6:50p		7:10p	7:45p		
			6:51p	7:13p -257	7:34p -257	7:50p		8:10p			
	7:35p			7:53p -250	8:25p -250	8:40p		9:00p			
			8:20p	8:40p -257	9:01p -257	9:40p		10:00p			
	10:35p			10:51p -250	11:20p -250		11:30p	11:45p			

PINK TIMES = ENGLISH BAY LAUNCH
ORANGE TIMES = CORMORANT MARINE
BLACK TIMES = BC FERRIES

CONNECTING TIMES FOR PASSENGERS DISEMBARKING GREYHOUND IN HORSESHOE BAY

CURRENT EB LAUNCH SCHEDULES WERE NOT MADE AVAILABLE TO US BY PRESS CUT-OFF

WEB PREMIUM ADVERTISING SPACE

WEB PREMIUM ADVERTIZING SPACE
TARGET BOWEN ISLAND, HORSESHOE BAY OR VANCOUVER

EASTBOUND SCHEDULES:

TRANSLINK – Bowen Island to Greater Vancouver

FULL SCHEDULES: TRANSLINK – BOWEN ROUTES #C10, #C11
 CONNECTING SCHEDULES: TRANSLINK – WEST VANCOUVER ROUTES #250, #257

BC FERRIES – Snug Cove / Horseshoe Bay

FULL SCHEDULE: ROUTE #8 – SNUG COVE / HORSESHOE BAY

CORMORANT MARINE – Snug Cove / Horseshoe Bay

FULL SCHEDULE: – SNUG COVE / HORSESHOE BAY

ENGLISH BAY LAUNCH – Snug Cove / Vancouver

FULL SCHEDULE: ROUTE #1 – SNUG COVE / GRANVILLE ISLAND
 FULL SCHEDULE: ROUTE #2 – SNUG COVE / DOWNTOWN VANCOUVER (COAL HARBOUR)

Bowen Island / Vancouver

Bowen Island	Bowen Island	Bowen Island	Bowen Island	Bowen Island	West Van.	West Van.	West Van.	Vancouver	Vancouver	Vancouver	Vancouver
Bluelwater Flag Stop #C10	Endswell Farm #C11	Eaglecliff & Baker #C11	Snug Cove Ferry Dock #8	Snug Cove Marina #Water Taxi	Horseshoe Bay #8, Water Taxi	Horseshoe Bay Ferry #250, 257	Park Royal Centre #250, 257	Dunsmuir & Cambie #257	Dunsmuir & Homer #250	Coal Harbour Green Dock #Water Taxi	Granville Isl. Bridges #Water Taxi

Monday, Tuesday, Thursday

4:55a	5:05a	5:30a	5:50a	6:00a -257	6:19a -257	6:38a					
5:55a	6:05a	6:30a	6:50a	7:11a -257	7:32a -257	7:52a					
6:55a	7:05a	7:30a	7:50a	8:00a -257	8:20a -257	8:40a					
8:00a	8:05a	8:35a	8:55a	9:05a -257	9:25a -257	9:45a					
9:00a	9:05a	9:35a	9:55a	10:05a -257	10:25a -257	10:45a					
10:00a		10:35a	10:55a	11:05a -257	11:25a -257	11:45a					
	11:05a	11:40a	NOON	12:10p -257	12:30p -257	12:50p					
		12:45p	1:05p	1:15p -257	1:35p -257	1:55p					
12:10p	1:05p	3:10p	3:30p	3:40p -257	4:00p -257	4:20p					
2:35p	3:05p	4:15p	4:35p	5:05p -257	5:25p -257	5:55p					
3:40p	4:35p	5:15p	5:35p	5:45p -257	6:05p -257	6:25p					
4:40p	5:35p	6:20p	6:40p	7:15p -257	7:35p -257	7:55p					
5:40p	6:35p	7:20p	7:40p	8:05p -250	8:36p -250			8:55p			
6:40p		8:15p	8:35p	9:05p -250	9:36p -250			9:54p			
		9:10p	9:30p	10:10p -250	10:36p -250			10:54p			
		10:05p	10:25p	10:40p -250	11:06p -250			11:24p			
			11:15p	11:30p	11:40p -250	12:06a -250		12:23a			

Wednesday EXCEPT July 1

4:55a	5:05a	5:30a	5:50a	6:00a -257	6:19a -257	6:38a					
5:55a	6:05a	6:30a	6:50a	7:11a -257	7:32a -257	7:52a					
6:55a	7:05a	7:30a	7:50a	8:00a -257	8:20a -257	8:40a					
8:00a	8:05a	8:35a	8:55a	9:05a -257	9:25a -257	9:45a					
9:00a	9:05a	9:35a	9:55a	10:05a -257	10:25a -257	10:45a					
10:00a		10:35a	10:55a	11:05a -257	11:25a -257	11:45a					
	11:05a	11:40a	NOON	12:10p -257	12:30p -257	12:50p					
		12:45p	1:05p	1:15p -257	1:35p -257	1:55p					
12:10p	1:05p	3:10p	3:30p	3:40p -257	4:00p -257	4:20p					
2:35p	3:05p										
3:40p	4:35p	5:15p	5:35p	5:45p -257	6:05p -257	6:25p					
4:40p	5:35p	6:20p	6:40p	7:15p -257	7:35p -257	7:55p					
5:40p	6:35p	7:20p	7:40p	8:05p -250	8:36p -250			8:55p			
6:40p		8:15p	8:35p	9:05p -250	9:36p -250			9:54p			
		9:10p	9:30p	10:10p -250	10:36p -250			10:54p			
		10:05p	10:25p	10:40p -250	11:06p -250			11:24p			
			11:15p	11:30p	11:40p -250	12:06a -250		12:23a			

PINK TIMES = ENGLISH BAY LAUNCH
ORANGE TIMES = CORMORANT MARINE
BLACK TIMES = BC FERRIES

CONNECTING TIMES FOR PASSENGERS BOARDING GREYHOUND IN HORSESHOE BAY TO VANCOUVER AND BEYOND

CURRENT EB LAUNCH SCHEDULES WERE NOT MADE AVAILABLE TO US BY PRESS CUT-OFF

WEB PREMIUM
 ADVERTISING
 SPACE

WEB PREMIUM ADVERTISING SPACE

EASTBOUND SCHEDULES:

TRANSLINK – Bowen Island to Greater Vancouver

FULL SCHEDULES: TRANSLINK – BOWEN ROUTES #C10, #C11
 CONNECTING SCHEDULES: TRANSLINK – WEST VANCOUVER ROUTES #250, #257

BC FERRIES – Snug Cove / Horseshoe Bay

FULL SCHEDULE: ROUTE #8 – SNUG COVE / HORSESHOE BAY

CORMORANT MARINE – Snug Cove / Horseshoe Bay

FULL SCHEDULE: – SNUG COVE / HORSESHOE BAY

ENGLISH BAY LAUNCH – Snug Cove / Vancouver

FULL SCHEDULE: ROUTE #1 – SNUG COVE / GRANVILLE ISLAND
 FULL SCHEDULE: ROUTE #2 – SNUG COVE / DOWNTOWN VANCOUVER (COAL HARBOUR)

WEB PREMIUM
 ADVERTISING
 SPACE

Bowen Island / Vancouver

Bowen Island	Bowen Island	Bowen Island	Bowen Island	Bowen Island	West Van.	West Van.	West Van.	Vancouver	Vancouver	Vancouver	Vancouver
Bluewater Flag Stop #C10	Endswell Farm #C11	Eaglecliff & Baker #C11	Snug Cove Ferry Dock #8	Snug Cove Marina #Water Taxi	Horseshoe Bay	Horseshoe Bay Ferry #250, 257	Park Royal & Cambie #250, 257	Dunsmuir & Cambie #257	Dunsmuir & Homer #250	Coal Harbour Green Dock #Water Taxi	Granville Isl. Bridges #Water Taxi

Friday

4:55a		5:05a	5:30a	5:50a	6:00a -257	6:19a -257	6:38a				
5:55a		6:05a	6:30a	6:50a	7:11a -257	7:32a -257	7:52a				
6:55a		7:05a	7:30a	7:50a	8:00a -257	8:20a -257	8:40a				
8:00a		8:05a	8:35a	8:55a	9:05a -257	9:25a -257	9:45a				
9:00a		9:05a	9:35a	9:55a	10:05a -257	10:25a -257	10:45a				
10:00a			10:35a	10:55a	11:05a -257	11:25a -257	11:45a				
		11:05a	11:40a	NOON	12:10p -257	12:30p -257	12:50p				
			12:45p	1:05p	1:15p -257	1:35p -257	1:55p				
12:10p		1:05p	3:10p	3:30p	3:40p -257	4:00p -257	4:20p				
2:35p		3:05p	4:15p	4:35p	5:05p -257	5:25p -257	5:55p				
3:40p		4:35p	5:15p	5:35p	5:45p -257	6:05p -257	6:25p				
4:40p		5:35p	6:20p	6:40p	7:15p -257	7:35p -257	7:55p				
5:40p		6:35p	7:20p	7:40p	8:05p -250	8:36p -250		8:55p			
6:40p			8:15p	8:35p	9:05p -250	9:36p -250		9:54p			
			9:10p	9:30p	10:10p -250	10:36p -250		10:54p			
			10:05p	10:25p	10:40p -250	11:06p -250		11:24p			
				12:15	12:30a						

Saturday

			6:30a	6:50a	7:11a -257	7:31a -257	7:51a				
8:00a			8:35a	8:55a	9:25a -257	9:45a -257	10:05a				
	9:15a	8:45a	9:35a	9:55a	10:25a -257	10:45a -257	11:05a				
10:00a			10:35a	10:55a	11:00a -257	11:20a -257	11:40a				
		10:45a	11:40a	NOON	12:15p -257	12:35p -257	12:55p				
	11:20a		12:45p	1:05p	1:25p -257	1:45p -257	2:05p				
12:10p	1:15p	12:45p	3:10p	3:30p	3:40p -257	4:00p -257	4:20p				
2:35p		3:15p	4:15p	4:35p	5:05p -257	5:25p -257	5:55p				
	3:55p		5:15p	5:35p	6:15p -257	6:35p -257	6:55p				
4:40p		5:15p	6:20p	6:40p	7:15p -257	7:35p -257	7:55p				
6:20p	5:55p		8:15p	8:35p	9:15p -257	9:35p -257	9:55p				
			9:10p	9:30p	10:10p -250	10:36p -250		10:54p			
			10:05p	10:25p	10:40p -250	11:06p -250		11:24p			
				12:15a	12:30a						

PINK TIMES = ENGLISH BAY LAUNCH
ORANGE TIMES = CORMORANT MARINE
BLACK TIMES = BC FERRIES

CONNECTING TIMES FOR PASSENGERS BOARDING GREYHOUND IN HORSESHOE BAY TO VANCOUVER AND BEYOND

CURRENT EB LAUNCH SCHEDULES WERE NOT MADE AVAILABLE TO US BY PRESS CUT-OFF

WEB PREMIUM ADVERTISING SPACE

EASTBOUND SCHEDULES:

TRANSLINK – Bowen Island to Greater Vancouver

FULL SCHEDULES: TRANSLINK – BOWEN ROUTES #C10, #C11
 CONNECTING SCHEDULES: TRANSLINK – WEST VANCOUVER ROUTES #250, #257

BC FERRIES – Snug Cove / Horseshoe Bay

FULL SCHEDULE: ROUTE #8 – SNUG COVE / HORSESHOE BAY

CORMORANT MARINE – Snug Cove / Horseshoe Bay

FULL SCHEDULE: – SNUG COVE / HORSESHOE BAY

ENGLISH BAY LAUNCH – Snug Cove / Vancouver

FULL SCHEDULE: ROUTE #1 – SNUG COVE / GRANVILLE ISLAND
 FULL SCHEDULE: ROUTE #2 – SNUG COVE / DOWNTOWN VANCOUVER (COAL HARBOUR)

Bowen Island / Vancouver

Bowen Island	Bowen Island	Bowen Island	Bowen Island	Bowen Island	West Van.	West Van.	West Van.	Vancouver	Vancouver	Vancouver	Vancouver
Blewater Flag Stop #C10	Endswell Farm #C11	Eaglecliff & Baker #C11	Snug Cove Ferry Dock #8	Snug Cove Marina #Water Taxi	Horseshoe Bay #250, 257	Horseshoe Bay Ferry #250, 257	Park Royal & Cambie #250, 257	Dunsmuir & Cambie #257	Dunsmuir & Homer #250	Coal Harbour Green Dock #Water Taxi	Granville Isl. Bridges #Water Taxi

Sunday

			6:30a	6:50a	7:11a -257	7:31a -257	7:51a				
8:00a			8:35a	8:55a	9:25a -257	9:45a -257	10:05a				
10:00a	9:15a	8:45a	10:35a	10:55a	11:33a -250	12:06p -250		12:26p			
		10:45a	11:40a	NOON	12:10p -257	12:30p -257	12:50p				
	11:20a		12:45p	1:05p	1:15p -257	1:35p -257	1:55p				
12:10p	1:15p	12:45p	3:10p	3:30p	3:45p -257	4:05p -257	4:25p				
2:35p		3:15p	4:15p	4:35p	4:30p -257	4:50p -257	5:10p				
	3:55p		5:15p	5:35p	5:45p -257	6:05p -257	6:25p				
4:40p		5:15p	6:20p	6:40p	7:15p -257	7:35p -257	7:55p				
6:20p	5:55p		7:20p	7:40p	8:05p -250	8:36p -250		8:55p			
			9:10p	9:30p	10:10p -250	10:36p -250		10:54p			
			10:05p	10:25p	10:40p -250	11:06p -250		11:24p			
			12:15a	12:30a							

July 1

			6:30a	6:50a	7:11a -257	7:31a -257	7:51a				
8:00a			7:30a	7:50a	8:00a -257	8:20a -257	8:40a				
	9:15a	8:45a	9:35a	9:55a	10:10a -257	10:30a -257	10:50a				
10:00a		10:45a	10:35a	10:55a	11:33a -250	12:06p -250		12:26p			
			11:40a	NOON	12:10p -257	12:30p -257	12:50p				
	11:20a		12:45p	1:05p	1:15p -257	1:35p -257	1:55p				
12:10p	1:15p	12:45p	3:10p	3:30p	3:45p -257	4:05p -257	4:25p				
	3:55p		5:15p	5:35p	5:45p -257	6:05p -257	6:25p				
4:40p		5:15p	6:20p	6:40p	7:15p -257	7:35p -257	7:55p				
6:20p	5:55p		7:20p	7:40p	8:05p -250	8:36p -250		8:55p			
			8:15p	8:35p	9:15p -257	9:35p -257	9:55p				
			9:10p	9:30p	10:10p -250	10:36p -250		10:54p			
			10:05p	10:25p	10:40p -250	11:06p -250		11:24p			
			11:15p	11:30p	12:10a -250	12:36a -250		12:53a			

PINK TIMES = ENGLISH BAY LAUNCH
ORANGE TIMES = CORMORANT MARINE
BLACK TIMES = BC FERRIES

CONNECTING TIMES FOR PASSENGERS BOARDING GREYHOUND IN HORSESHOE BAY TO VANCOUVER AND BEYOND

CURRENT EB LAUNCH SCHEDULES WERE NOT MADE AVAILABLE TO US BY PRESS CUT-OFF

WEB PREMIUM
 ADVERTISING
 SPACE

WEB PREMIUM ADVERTISING SPACE

WEB PREMIUM ADVERTIZING SPACE
TARGET BOWEN ISLAND, HORSESHOE BAY OR VANCOUVER

SUPER DISCOUNT ADVERTIZING SPACE
TARGET SALT SPRING, GULF ISLANDS OR VANCOUVER

ROUTE #9 SEA CRUISE

SALT SPRING / GULF ISLANDS / VANCOUVER

BC Ferries offers a ferry from Salt Spring Island to the Southern Gulf Islands and Tsawwassen direct, eliminating the need to travel to Swartz Bay first. This route makes a very convenient connection from the Cowichan Valley on Vancouver Island to the Lower Mainland and the Fraser Valley, especially if you are travelling without a vehicle.

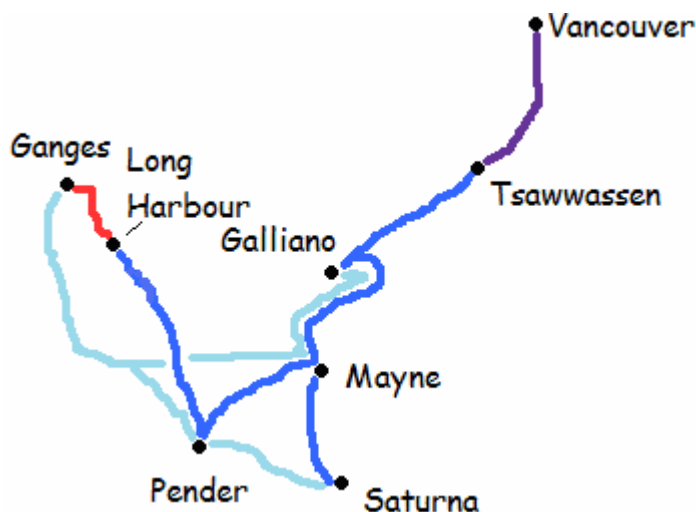
For those travelling inter-island, use this schedule along with Route 5 in this guide.

The Gulf Islands are remote and transportation options may be limited or non-existent once you walk off the ferry onto your Gulf Island destination.

Mayne Island does not have a transit system, but instead an organized hitchhiking system exists, with “car stops” located throughout the island.

Galliano Island has a privately run shuttle and taxi service that meets the ferry and services the entire island. There is also a cool hippie bus that does a pub shuttle on the island.

Currently Saturna and Pender Islands do not have transportation options. All the Gulf Islands are cyclist friendly, despite their narrow, twisty, hilly, bumpy roads.



BC TRANSIT – Ganges / Long Harbour	54, 55
BC FERRIES – Tsawwassen / Gulf Islands / Long Harbour	54, 55
WATER TAXI – Ganges / Gulf Islands	54
TRANSLINK – Vancouver / Tsawwassen Ferry	54, 55

TRANSLINK – Vancouver to Tsawwassen Ferry

CONNECTING SCHEDULES: TRANSLINK – ROUTES #620, #CANADA LINE SKYTRAIN

BC FERRIES – Southern Gulf Islands

FULL SCHEDULE: ROUTE #9 – TSAWWASSEN / LONG HARBOUR

BC TRANSIT – Salt Spring Island

CONNECTING SCHEDULE: ROUTE #4 – LONG HARBOUR / GANGES

WEB
PREMIUM
AD SPACE

Greater Vancouver/Southern Gulf Islands/Salt Spring Island

Vancouver	Richmond	Delta	Delta	Delta	Galliano	Saturna	Mayne	Saturna	Pender	Salt Spring	Salt Spring	Salt Spring
Waterfront Station	Bridgeport Station	Ladner Exchange	Tsawwassen Ferry	Tsawwassen Ferry	Sturdies Bay Ferry	Lyll Harbour Ferry	Village Bay Ferry	Lyll Harbour Ferry	Otter Bay Ferry	Long Harbour Ferry	Long Harbour Ferry	Ganges Village
#CANADA	#620	#620	#620	#9	#9	#9 to Salt Spr.	#9	#9 fr Tsaww.	#9	#9	#4	#4

Monday & Thursday

8:30a	9:00a	9:17a	9:32a	10:20a	11:15a	10:25aTM	12:05p		12:45p	1:35p	2:10p	2:25p
12:30p	1:00p	1:18p	1:33p	2:30p						4:00p	4:10p	4:25p
4:30p	5:00p	5:20p	5:35p	6:20p			9:20p	10:10pTM	9:55p	7:50p		
6:15p	6:45p	7:05p	7:20p	7:40p	8:25p					10:45p		

Tuesday & Wednesday

8:30a	9:00a	9:17a	9:32a	10:20a	11:15a	10:25aTM	12:05p		12:45p	1:35p	2:10p	2:25p
6:15p	6:45p	7:05p	7:20p	7:40p	8:25p		9:20p	10:10pTM	9:55p	10:45p		

Friday

8:30a	9:00a	9:17a	9:32a	10:20a	11:15a	10:25aTM	12:05p		12:45p	1:35p	2:10p	2:25p
12:30p	1:00p	1:18p	1:33p	2:30p						3:30p	4:10p	4:25p
2:30p	3:00p	3:19p	3:34p	4:25p	5:20p		6:05p		6:50pTM			
4:30p	5:00p	5:20p	5:35p	6:25p	7:20p			8:50pTG		8:20p		
7:10p	7:45p	8:05p	8:19p	8:25p			9:30p		10:05p	11:00p		

Saturday

7:15a	7:45a	8:04a	8:18a	8:40a	9:30a		10:30a	12:15pTM	11:25aTM			
9:25a	10:00a	10:20a	10:35a	12:35p						2:00p	2:15p	2:30p
12:15p	12:45p	1:05p	1:20p	1:50p	2:45p				3:35p			
4:30p	5:00p	5:20p	5:35p	6:20p	7:15p		7:50p	8:40pTM				
7:30p	8:00p	8:20p	8:34p	9:30p						10:55p		

Sunday

8:15a	8:45a	9:05a	9:20a	9:50a	10:45a		11:25a	12:15pTM				
12:30p	1:00p	1:20p	1:35p	2:05p						3:30p	4:10p	4:25p
1:30p	2:00p	2:20p	2:35p	2:55p	3:50p		4:25p					
5:15p	5:45p	6:05p	6:20p	6:50p						8:20p		
5:30p	6:00p	6:20p	6:35p	6:55p	8:55pTM		8:05p	9:25pTM	9:45pTM			
8:30p	9:00p	9:21p	9:36p	10:45p						12:10a		

July 1

8:30a	9:00a	9:20a	9:35a	10:20a	11:15a	10:25aTM	12:05p		12:45p	1:35p	3:15p	3:30p
6:15p	6:45p	7:06p	7:21p	7:40p	8:25p		9:20p	10:10pTM	9:55p	10:45p		

TM = Transfer required at Mayne Island in order to continue to your destination.

TG = Transfer required at Galliano Island in order to continue to your destination.

TIMES IN PINK INDICATE THROUGH TRIP TO COWICHAN VALLEY DIRECT FROM VANCOUVER.

SEE ROUTES 1 & 46 IN THIS GUIDE.

GULF ISLANDS WATER TAXI

FULL SCHEDULE:

Salt Spring / Galliano / Mayne

Salt Spring	Galliano	Mayne	Salt Spring
Ganges Harbour	Sturdies Bay	Miners Bay	Ganges Harbour
ROUTE #1	ROUTE #1	ROUTE #1	ROUTE #1

Saturday

9:00a	9:50a		11:00a
9:00a		10:00a	11:00a
3:00p		3:50p	4:50p
3:00p	4:00p		4:50p

WEB PREMIUM ADVERTISING SPACE

TRANSLINK – Tsawwassen Ferry to Vancouver

CONNECTING SCHEDULES: TRANSLINK – ROUTES #620, #CANADA LINE SKYTRAIN

BC FERRIES – Southern Gulf Islands

FULL SCHEDULE: ROUTE #9 – TSAWWASSEN / LONG HARBOUR

BC TRANSIT – Salt Spring Island

FULL SCHEDULE: ROUTE #4 – LONG HARBOUR / GANGES

WEB
PREMIUM
AD
SPACE

Salt Spring Island/Southern Gulf Islands/Vancouver

Salt Spring Ganges Village #4	Salt Spring Long Harbour Ferry #4	Salt Spring Long Harbour Ferry #9	Pender Otter Bay Ferry #9	Saturna Lyall Harbour Ferry #9 to Tsaw.	Mayne Village Bay Ferry #9	Saturna Lyall Harbour Ferry #9 fr Salt Spr.	Galliano Sturdies Bay Ferry #9	Delta Tsawwassen Ferry #9	Delta Tsawwassen Ferry #620	Delta Ladner Exchange #620	Richmond Bridgeport Station #620	Vancouver Waterfront Station #CANADA
-------------------------------	-----------------------------------	-----------------------------------	---------------------------	---	----------------------------	---	--------------------------------	---------------------------	-----------------------------	----------------------------	----------------------------------	--------------------------------------

Monday & Thursday

3:00p	3:10p	6:15a	6:55a	6:30aTM	7:35a	8:20a	9:30a	9:45a	10:05a	10:20a	10:45a	
4:00p	4:10p	3:25p	4:05p	4:20p TM	4:45p	5:30p	6:45p	5:55p	6:55p	7:10p	7:30p	7:55p
		4:25p					9:40p	10:00p	10:14p	10:34p	11:00p	
		8:10p										

Tuesday & Wednesday

3:00p*	3:10p*	6:15a	6:55a	6:30a TM	7:35a	8:20a	9:30a	9:45a*	10:05a*	10:20a*	10:45a*
		3:25p	4:05p	4:20p TM	4:45p	5:30p	6:45p	6:55p	7:10p	7:30p	7:55p

Friday

		6:15a	6:55a	6:30a TM	7:35a	8:20a	9:30a	9:45a	10:05a	10:20a	10:45a
					10:40a	9:40a	11:45a	NOON	12:16p	12:36p	1:00p
NOON	12:10p	2:15p					3:40p	4:00p	4:16p	4:38p	5:05p
3:17p	3:27p	3:55p		3:25pTG		4:40p	5:50p	6:55p	7:10p	7:29p	7:55p
			5:25pTM		6:30p		7:35p	8:00p	8:15p	8:34p	9:00p
		8:40p					10:10p	11:00p	11:14p	11:32p	MID

Saturday

		6:20a					7:50a	8:00a	8:15a	8:34a	9:00a
			9:15aTM	10:05aTM	10:55a		12:05p	12:55p	1:11p	1:31p	1:55p
			3:55p			4:35p	5:50p	6:00p	6:15p	6:35p	7:00p
3:05p	3:15p	4:15p		3:55p TM	5:00p		6:35p	6:55p	7:10p	7:29p	7:55p
					8:05p	8:30p	9:35p	10:00p	10:14p	10:32p	11:00p

Sunday

		7:15a			7:00aTG	8:05a	9:10a	9:55a	10:09a	10:28a	10:55a
10:05a	10:15a	10:25aTM	11:05aTM	10:15aTM	NOON	12:30p	1:35p	1:55p	2:11p	2:30p	2:55p
3:05p	3:15p	3:10p	3:25pTM	3:35pTM	5:00p		6:15p	6:55p	7:10p	7:29p	7:55p
			7:40pTM		8:45p	9:15p	10:20p				
		8:50p					10:20p	11:00p	11:14p	11:32p	MID

* = times are 5-10 minutes later on Jul 1

TM = Transfer required at Mayne Island in order to continue to Tsawwassen.

TG = Transfer required at Galliano Island in order to continue to Tsawwassen.

TIMES IN PINK INDICATE THROUGH TRIP FROM COWICHAN VALLEY DIRECT TO VANCOUVER.

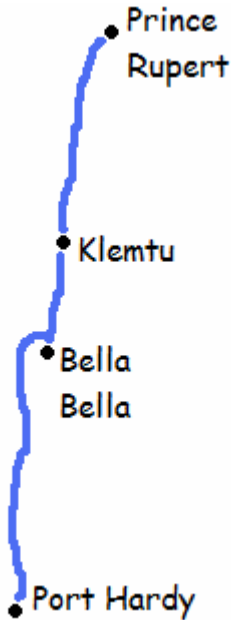
SEE ROUTES 1 & 46 IN THIS GUIDE.

WEB PREMIUM ADVERTISING SPACE

ROUTE #10 INSIDE PASSAGE

PORT HARDY / BELLA BELLA / PRINCE RUPERT

BC Ferries currently operates ferry service from Port Hardy through British Columbia's Northern Inside Passage to Prince Rupert with many of the ships stopping at remote northern coastal communities along the way. The journey generally takes 16 – 22 hours.



**Travel between
Bear Cove and Port Hardy:**

North Island Transportation provides service between Bear Cove and Port Hardy. Please call (250) 949 6300 for information. Taxi service is also available to / from Bear Cove. Rainbow Taxi & North Island Taxi both service the Port Hardy area.

**Travel between Downtown Prince
Rupert and Prince Rupert Ferry:**

The distance is only 2km. Route 55 Fairview Bay operates 5 trips per day between the hours of 7:30am-6:30pm between Fairview Bay and Downtown, passing the ferry terminal enroute. See Schedule on this page. Skeena Taxi services the ferry terminal. The Prince Rupert Ferry Terminal is also the VIA Rail Train Station.

BC TRANSIT – PRINCE RUPERT

ROUTE #55 - FULL SCHEDULE

DOWNTOWN / FAIRVIEW BAY

Prince Rupert Downtown	Prince Rupert Fairview Bay	Prince Rupert Downtown
#55	#55	#55
Monday to Friday		
7:38a	7:43a	7:55a
12:30p	12:37p	12:42p
2:30p	2:42p	3:00p
4:30p	4:37p	4:42p
6:15p	6:23p	6:35p
Saturday		
12:30p	12:37p	12:42p
2:30p	2:42p	3:00p
4:30p	4:37p	4:42p
6:15p	6:23p	6:35p

BC FERRIES – INSIDE PASSAGE

FULL SCHEDULE: ROUTE #10 – PORT HARDY / BELLA BELLA / PRINCE RUPERT

Port Hardy / Bella Bella / Prince Rupert

Port Hardy	Bella Bella	Klemtu	Prince Rupert
Bear Cove	Ferry Ramp		Ferry Terminal
ROUTE #10	ROUTE #10	ROUTE #10	ROUTE #10
Even # Days			
EXCEPT Jul 3, 11, 17, 25, 31			
7:30a	12:50p		11:30p
Jul 3, 11, 17, 25, 31			
7:30a		3:00p	11:30p

Prince Rupert	Klemtu	Bella Bella	Port Hardy
Ferry Terminal		Ferry Ramp	Bear Cove
ROUTE #10	ROUTE #10	ROUTE #10	ROUTE #10
Odd # Days			
EXCEPT Jul 8, 14, 22, 28			
7:30a		5:10p	11:30p
Jul 8, 14, 22, 28			
5:00p	3:00p		11:30p

SUPER DISCOUNT ADVERTIZING SPACE
TARGET PORT HARDY, BELLA BELLA, KLEMTU, PRINCE RUPERT

SUPER DISCOUNT ADVERTIZING SPACE
TARGET PORT HARDY, BELLA BELLA, KLEMTU, PRINCE RUPERT

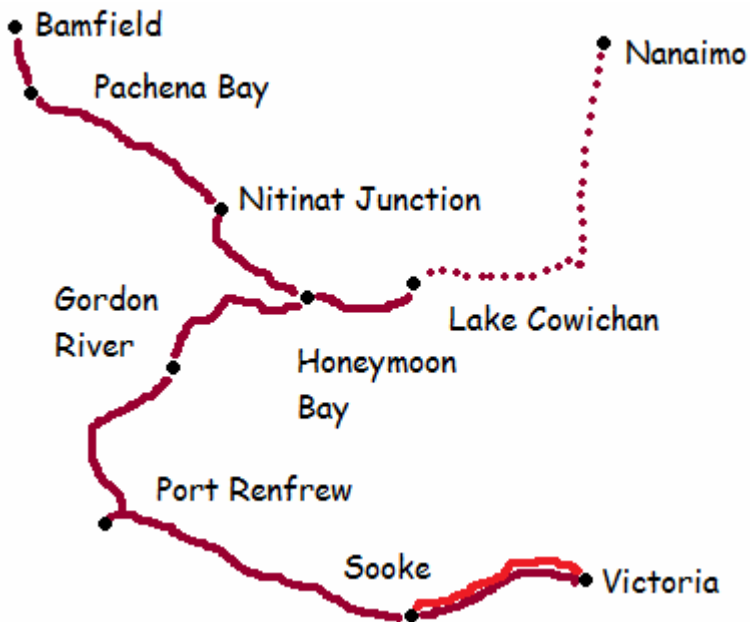
SUPER DISCOUNT ADVERTIZING SPACE
TARGET PORT HARDY, BELLA BELLA, KLEMTU, PRINCE RUPERT

SUPER DISCOUNT ADVERTIZING SPACE
TARGET JUAN DE FUCA

ROUTE #14 JUAN DE FUCA

VICTORIA / SOOKE / PORT RENFREW / LAKE COWICHAN / BAMFIELD

The remote South-western Coast of Vancouver Island does not have many options for transportation. BC Transit runs as far as Sooke. Beyond Sooke, the only option for those wishing to visit this area is the seasonal “Trail Bus”. The Trail Bus runs from Victoria to Port Renfrew, then along old logging roads to Bamfield via Lake Cowichan. This bus primarily markets to those who are wishing to hike the Juan De Fuca Trail or the West Coast Trail, providing easy access in and out of the woods. Occasionally, locals use the bus as well.



WEST COAST TRAIL INFO

The West Coast Trail starts at Pachena Bay and continues for 75km following the rugged coastline to Gordon River. The trail was originally built in the early 1900's as a rescue trail; it is now one of the most popular hiking trails in the world. It usually takes 7 days to complete the trip, and hikers need permits to use the trail overnight. Only 30 overnight permits are issued per day from each end to limit the number of hikers accessing the trail. If you do the hike, be prepared. There are no services on the trail and the nearest community could be days away by foot.

JUAN DE FUCA MARINE TRAIL INFO

The Juan de Fuca Trail begins at China Beach, 35km west of Sooke and follows the rugged coastline for 47km to Botanical Beach, just outside Port Renfrew. This trail can be done as several day-hikes or as one long 4-6 day backpacking adventure. The wilderness camp spots are \$10 per night and do not need to be reserved. Unlike the West Coast Trail, Highway 14 is always not too far away.

GALLOPING GOOSE TRAIL INFO

The Galloping Goose Trail is a very easy walking / cycling trail that starts at the Johnston Street Bridge in Downtown Victoria and continues for 55km to the old ghost town of Leechtown, north of Sooke. The trail is paved for the first 13km. Leechtown used to be the beginning of the trail, but now it is officially the end of the trail, and the area becomes off limits before the end of the trail is reached. Sooke Potholes Provincial Park is an ideal destination point for hikers and cyclists as the park is near the end of the trail.

SOOKE POTHOLE INFO

Located on Sooke River, Sooke Pothole Provincial Park is known for its deep rocky canyon pools that are ideal for swimming. The transit bus will drop you at Sooke River Road, and from there it is a 5km (3 mile) walk up the road to the park. Allow an hour for the walk. Also see Galloping Goose Trail above.

West Coast Trail Bus 69
BC Transit – Victoria / Sooke 68, 69

BC TRANSIT – VICTORIA & LANGFORD / SOOKE

FULL SCHEDULE: VICTORIA ROUTE #61
CONNECTING SCHEDULE: VICTORIA ROUTE #50

Greater Victoria / Sooke

SOOKE PASSENGERS: NO NEED TO TRANSFER:

Bus #50 turns into Bus #61 at Langford Exchange heading towards Sooke, and Bus #61 turns into Bus #50 at Langford Exchange heading towards Victoria (unless otherwise indicated in timetable).

Victoria	Langford	Langford	17 Mile	Sooke
Government & Superior #50, 61	Langford Exchange #50	Langford Exchange #61	17 Mile Pub #61	Otter Point & Sooke Rd. #61

Monday to Friday EXCEPT July 1

			5:47a	
			6:22a	
			6:38a	
6:15a -50	6:55a	TRANSFER		
		6:57a	7:14a	
			7:52a	8:05a
7:20a -50	8:04a	8:05a	8:22a	8:35a
8:00a -50	8:44a	8:45a	9:02a	9:15a
9:00a -50	9:44a	9:45a	10:02a	10:15a
10:03a -50	10:48a	10:48a	11:05a	11:18a
11:03a -50	11:50a	11:50a	12:07p	12:20p
12:03p -50	12:50p	12:50p	1:07p	1:20p
12:52p -50	1:41p	1:41p	1:58p	2:11p
1:32p -50	2:21p	2:21p	2:38p	2:51p
2:01p -50	2:51p	TRANSFER		
		2:55p	3:12p	3:25p
2:31p -50	3:22p	3:22p	3:39p	3:52p
2:51p -50	3:44p	TRANSFER		
		3:53p	4:10p	4:23p
3:38p -61			4:40p	4:53p
3:52p -61			4:56p	5:09p
4:05p -61			5:09p	5:22p
4:20p -61			5:19p	5:32p
4:40p -61			5:43p	5:56p
4:50p -61			5:49p	6:02p
5:05p -61			6:06p	6:19p
5:15p -61			6:13p	6:26p
5:40p -61			6:33p	6:46p
6:00p -50	6:46p	6:46p	7:03p	7:16p
7:00p -50	7:42p	7:42p	7:59p	8:12p
8:00p -50	8:40p	8:40p	8:57p	9:10p
9:00p -50	9:37p	9:37p	9:54p	10:07p
10:00p -50	10:37p	10:37p	10:52p	11:04p
11:25p -50	MID	MID	12:15a	12:27p

Sooke	17 Mile	Langford	Langford	Victoria
Townsend & Sooke Rd. #61	17 Mile Pub #61	Langford Exchange #61	Langford Exchange #50, 61	Government & Superior #50, 61

Monday to Friday EXCEPT July 1

5:47a	6:01a			6:49a -61
6:16a	6:30a			7:22a -61
6:26a	6:40a			7:32a -61
6:36a	6:50a			7:46a -61
6:43a	6:57a			7:47a -61
6:58a	7:12a			8:10a -61
7:08a	7:22a			8:20a -61
7:17a	7:31a			8:21a -61
7:39a	7:53a			8:50a -61
8:25a	8:39a	8:59a	8:59a -61	9:44a -61
9:12a	9:25a	9:45a	9:45a -50	10:27a -50
9:42a	9:55a	10:15a	10:15a -50	10:57a -50
10:42a	10:55a	11:15a	11:15a -50	11:57a -50
11:42a	11:55a	12:15p	12:15p -50	12:57p -50
12:47p	1:00p	1:20p	1:20p -50	2:02p -50
1:47p	2:00p	2:20p	2:20p -50	3:02p -50
2:37p	2:50p	3:10p	3:10p -50	3:52p -50
3:18p	3:31p	3:51p	3:51p -61	4:37p -61
3:48p	4:00p	4:20p	4:20p -50	5:02p -50
4:13p	4:25p	4:45p	4:45p -50	5:27p -50
4:43p	4:55p	5:15p	5:15p -50	5:55p -50
5:10p	5:22p	5:42p	TRANSFER	
			5:45p -50	6:24p -50
5:33p	5:45p	6:05p	6:05p -50	6:42p -50
5:48p	6:00p	6:20p	6:20p -50	6:57p -50
6:18p	6:30p	6:50p	6:50p -50	7:26p -50
6:50p	7:02p	7:20p	7:20p -50	7:55p -50
7:35p	7:47p	8:05p	8:05p -50	8:39p -50
8:40p	8:52p	9:10p	9:10p -50	9:42p -50
9:40p	9:52p	10:10p	10:10p -50	10:42p -50
10:29p	10:41p	10:59p	TRANSFER	
			11:10p -50	11:42p -50
11:24p	11:35p	11:50p	11:50p -50	12:22a -50
12:44p	12:55a	1:10a		

WEB PREMIUM ADVERTISING SPACE

BC TRANSIT – VICTORIA & LANGFORD / SOOKE

FULL SCHEDULE: VICTORIA ROUTE #61
 CONNECTING SCHEDULE: VICTORIA ROUTE #50

SOOKE PASSENGERS: NO NEED TO TRANSFER:
 Bus #50 turns into Bus #61 at Langford Exchange heading towards Sooke, and Bus #61 turns into Bus #50 at Langford Exchange heading towards Victoria (unless otherwise indicated in timetable).

Greater Victoria / Sooke

Victoria	Langford	Langford	17 Mile	Sooke
Government & Superior #50	Langford Exchange #50	Langford Exchange #61	17 Mile Pub #61	Otter Point & Sooke Rd. #61

Sooke	17 Mile	Langford	Langford	Victoria
Townsend & Sooke Rd. #61	17 Mile Pub #61	Langford Exchange #61	Langford Exchange #50	Government & Superior #50

Saturday

		6:37a	6:54a	7:05a
6:55a	7:32a	7:32a	7:49a	8:00a
7:40a	8:17a	8:20a	8:37a	8:48a
8:40a	9:19a	9:20a	9:37a	9:48a
9:40a	10:20a	10:20a	10:37a	10:48a
10:40a	11:23a	11:25a	11:42a	11:53a
11:40a	12:25p	12:25p	12:43p	12:54p
12:40p	1:25p	1:25p	1:43p	1:54p
1:25p	2:14p	2:15p	2:33p	2:46p
2:30p	3:22p	3:22p	3:40p	3:53p
3:30p	4:20p	4:20p	4:38p	4:51p
4:30p	5:20p	5:20p	5:38p	5:51p
5:35p	6:20p	TRANSFER		
		6:25p	6:42p	6:55p
6:35p	7:15p	7:15p	7:32p	7:43p
7:35p	8:14p	8:15p	8:31p	8:42p
8:35p	9:14p	9:15p	9:31p	9:42p
9:35p	10:14p	10:15p	10:31p	10:42p
10:35p	11:13p	11:15p	11:31p	11:42p

Saturday

7:35a	7:47a	8:05a	8:05a	8:39a
8:20a	8:32a	8:50a	8:50a	9:24a
9:20a	9:32a	9:50a	9:50a	10:27a
10:20a	10:32a	10:50a	10:50a	11:29a
11:20a	11:32a	11:50a	11:50a	12:30p
12:20p	12:32p	12:50p	12:50p	1:30p
1:20p	1:32p	1:50p	1:50p	2:31p
2:20p	2:32p	2:50p	2:50p	3:31p
3:20p	3:32p	3:50p	3:50p	4:31p
4:20p	4:32p	4:50p	4:50p	5:30p
5:20p	5:32p	5:50p	5:50p	6:28p
6:20p	6:32p	6:50p	6:50p	7:26p
7:20p	7:32p	7:50p	7:50p	8:25p
8:20p	8:32p	8:50p	8:50p	9:25p
9:20p	9:32p	9:50p	9:50p	10:25p
10:20p	10:32p	10:50p	10:50p	11:24p
11:05p	11:16p	11:34p	11:35p	12:09a
12:05a	12:16p	12:34a	12:35a	1:09a

Sunday & July 1

7:45a	8:23a	8:26a	8:41a	8:54a
9:00a	9:38a	9:41a	9:56a	10:10a
10:15a	10:55a	10:56a	11:11a	11:25a
11:25a	12:08p	12:11p	12:28p	12:42p
12:40p	1:25p	1:26p	1:43p	1:57p
1:55p	2:40p	2:41p	2:58p	3:12p
3:25p	4:10p	4:11p	4:28p	4:42p
4:55p	5:39p	5:41p	5:58p	6:12p
6:10p	6:52p	6:56p	7:13p	7:27p
7:45p	8:24p	8:26p	8:43p	8:56p
9:15p	9:53p	9:56p	10:13p	10:26p

Sunday & July 1

8:02a	8:15a	8:34a	8:35a	9:07a
9:17a	9:30a	9:49a	9:50a	10:26a
10:32a	10:45a	11:04a	11:05a	11:43a
11:47a	NOON	12:19p	12:20p	12:59p
1:01p	1:14p	1:34p	1:35p	2:14p
2:16p	2:29p	2:49p	2:50p	3:29p
3:31p	3:44p	4:04p	4:05p	4:44p
5:02p	5:14p	5:34p	5:35p	6:13p
6:33p	6:45p	7:04p	7:05p	7:42p
8:03p	8:15p	8:34p	8:35p	9:08p
9:33p	9:45p	10:04p	10:05p	10:36p
11:03p	11:15p	11:34p	11:35p	12:06a

TRAIL BUS – VICTORIA & NANAIMO / SOUTHWEST COAST

FULL SCHEDULE:

Salt Spring Island/Southern Gulf Islands/Vancouver

Victoria	Sooke	China Bch.	Sombrio Bch.	Parkinson Cr.	Port Renfrew	Gordon River	Lake Cow.	Nitinat Jct.	Pachena Bay	Bamfield
----------	-------	------------	--------------	---------------	--------------	--------------	-----------	--------------	-------------	----------

Daily

6:45a	7:30a	8:05a	8:25a	8:35a	8:45a	9:15a	10:15a	11:15a	12:30p	12:45p
-------	-------	-------	-------	-------	-------	-------	--------	--------	--------	--------

Nanaimo Connection:

Nanaimo	Lake Cow.
Departure Bay	

TRAIL BUS CONNECTION

8:20a	10:15a	to Bamfield
2:45p	4:15p	to Port Renfrew

Salt Spring Island/Southern Gulf Islands/Vancouver

Bamfield	Pachena Bay	Nitinat Jct.	Lake Cow.	Gordon River	Port Renfrew	Parkinson Cr.	Sombrio Bch.	China Bch.	Sooke	Victoria
----------	-------------	--------------	-----------	--------------	--------------	---------------	--------------	------------	-------	----------

Daily

1:15p	1:45p	2:45p	4:15p	5:15p	5:45p	5:55p	6:05p	6:25p	7:00p	7:45p
-------	-------	-------	-------	-------	-------	-------	-------	-------	-------	-------

Lake Cow.	Nanaimo
	Departure Bay

TRAIL BUS CONNECTION

From Port Renfrew	10:15a	11:35a
From Bamfield	4:15p	5:30p

TRAIL BUS SUBCONTRACTS THE NANAIMO PORTION OF ROUTE TO A THIRD PARTY

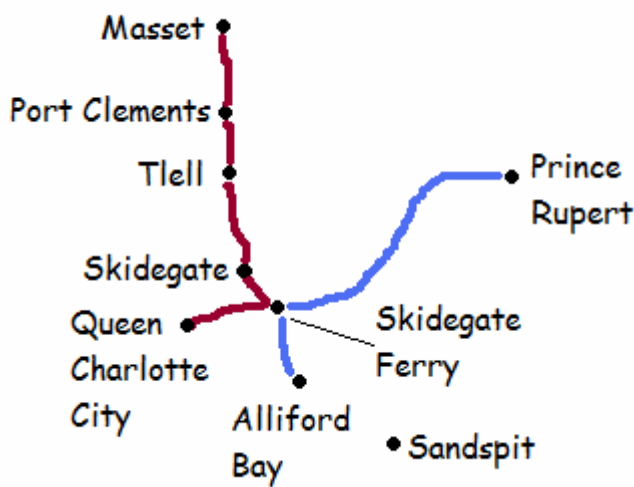
SUPER DISCOUNT ADVERTIZING SPACE
TARGET PRINCE RUPERT / HAIDA GUAI

SUPER DISCOUNT ADVERTIZING SPACE
TARGET PRINCE RUPERT / HAIDA GUAI

ROUTE #16 YELLOWHEAD

PRINCE RUPERT / HAIDA GUAI

The Haida Guaii are the most remote of all island chains in British Columbia. The vast majority of the land is wilderness. The chain consists of 2 large islands, surrounded by several smaller islands. There is a ferry that runs somewhat frequently between the two large islands throughout the day. The ferry from Prince Rupert to Haida Guaii is 7 to 9 hours each way and runs a handful of times per week.



**ALL EAGLE
TRANSIT
PASSENGERS
REQUIRE
RESERVATIONS.**

**A MINIMUM OF 2
PREPAID
PASSENGERS IS
REQUIRED FOR
FERRY SHUTTLE
TO OPERATE**

EAGLE TRANSIT – Queen Charlotte City / Skidegate / Masset 73
 BC FERRIES – Prince Rupert / Skidegate 73
 BC FERRIES – Skidegate / Alliford Bay 73

BC FERRIES – HECATE STRAIT EAGLE TRANSIT – BC FERRY CONNECTOR

Prince Rupert / Haida Guaii

Prince Rupert Ferry Terminal	Skidegate Ferry	Skidegate Ferry	Skidegate Ferry	Tlell Ferry	Port Clements Ferry	Masset Ferry	Old Massett Ferry
ROUTE #11	ROUTE #11	#Ferry conn.	#Ferry conn.	#Ferry conn.	#Ferry conn.	#Ferry conn.	#Ferry conn.

Monday, Thursday, Friday, Saturday
EXCEPT Jul 2, 4, 10, 12, 16, 18, 24, 26, 30

10:00a	5:00p	SCHEDULE UNAVAILABLE TO US BY PRESS CUT-OFF					
--------	-------	---	--	--	--	--	--

Jul 2, 4, 10, 12, 16, 18, 24, 26, 30

10:30a	5:30p	SCHEDULE UNAVAILABLE TO US BY PRESS CUT-OFF					
--------	-------	---	--	--	--	--	--

Monday night / Tuesday morning

10:00p	7:00a	SCHEDULE UNAVAILABLE TO US BY PRESS CUT-OFF					
--------	-------	---	--	--	--	--	--

Haida Guaii / Prince Rupert

Old Massett Ferry	Masset Ferry	Port Clements Ferry	Tlell Ferry	Skidegate Ferry	Skidegate Ferry	Skidegate Ferry	Prince Rupert Ferry Terminal
#Ferry conn.	#Ferry conn.	#Ferry conn.	#Ferry conn.	#Ferry conn.	#Ferry conn.	ROUTE #11	ROUTE #11

Monday, Tuesday

SCHEDULE UNAVAILABLE TO US BY PRESS CUT-OFF						10:00a	5:00p
---	--	--	--	--	--	--------	-------

Thurs., Fri., Sat. night / Fri., Sat., Sun. morning
EXCEPT Jul 4, 10, 12, 18, 24, 26

SCHEDULE UNAVAILABLE TO US BY PRESS CUT-OFF						10:00p	7:00a
---	--	--	--	--	--	--------	-------

Jul 4, 10, 12, 18, 24, 26

SCHEDULE UNAVAILABLE TO US BY PRESS CUT-OFF						10:00p	5:00a
---	--	--	--	--	--	--------	-------

BC FERRIES – SKIDEGATE / ALLIFORD BAY

Alliford Bay Ferry Ramp	Skidegate Skidegate Ferry
-------------------------	---------------------------

Daily except Thursday

7:20a	7:45a
8:10a	8:35a
9:05a	9:45a
10:30a	NOON
12:25p	12:50p
3:15p	3:40p
4:05p	4:30p
5:35p	6:10p

Thursday

7:20a	7:45a
8:10a	8:35a
9:05a	9:45a
10:30a	NOON
12:25p	12:50p
2:25p	3:40p
4:05p	4:30p
5:35p	6:10p

EAGLE TRANSIT – NH CONNECTION

Masset / Queen Charlotte City

Queen Char. #NH Conn.	Skidegate #NH Conn.	Tlell #NH Conn.	Port Clements Ferry #NH Conn.	Masset #NH Conn.
-----------------------	---------------------	-----------------	-------------------------------	------------------

Monday to Friday

11:30a	11:45a	12:15p	12:30p	1:00p
--------	--------	--------	--------	-------

Masset #NH Conn.	Port Clements Ferry #NH Conn.	Tlell #NH Conn.	Skidegate #NH Conn.	Queen Char. #NH Conn.
------------------	-------------------------------	-----------------	---------------------	-----------------------

Monday to Friday

1:15p	1:45p	2:00p	2:30p	3:00p
-------	-------	-------	-------	-------

WEB PREMIUM ADVERTISING SPACE

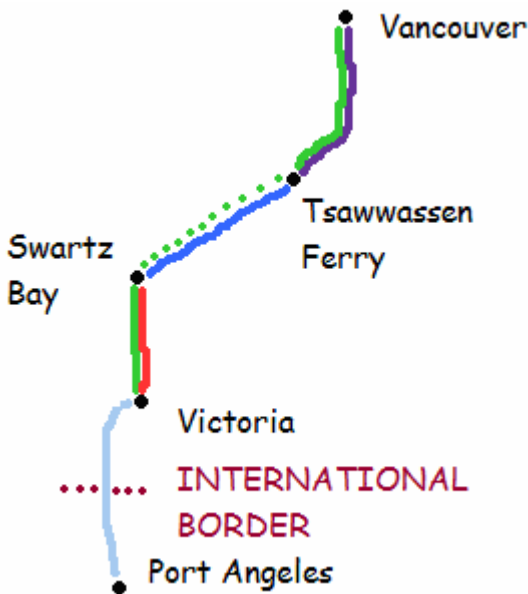
SUPER DISCOUNT ADVERTIZING SPACE
TARGET VANCOUVER / VICTORIA / PORT ANGELES

ROUTE #17

PORT ANGELES / VICTORIA / VANCOUVER –International Route

BC Ferries is the primary mode of transportation between Vancouver and Victoria. Ferries run frequently throughout the day between the two cities. The 95 minute voyage travels through the Gulf Islands, but the ferry does not stop at any of the islands along the way. The most spectacular portion of the whole journey is Active Pass, where the ferry travels between Galliano and Mayne Island.

Black Ball Ferries operates the ferry service between Victoria, BC and Port Angeles, Washington on the Olympic Peninsula. The ferry crossing takes approximately 90 minutes. From Port Angeles this is by far the easiest route to Victoria and Vancouver.



- BC FERRIES – Swartz Bay / Tsawwassen 76, 77, 80, 81
- BC TRANSIT – Victoria / Swartz Bay 76, 77, 80, 81
- BLACK BALL – Victoria / Port Angeles 76, 77, 80, 81
- PCL – Victoria / Vancouver via BC Ferries 75
- TRANSLINK – Tsawwassen / Vancouver 76, 77, 80, 81

Lochside Regional Trail:
 The Lochside Regional Trail is a 29km pedestrian and cyclist route that travels from the heart of Victoria to the Swartz Bay Ferry Terminal. The route is a lovely stroll and can be done easily in an afternoon. The trail connects with the Galloping Goose Trail in Victoria. See Route #14 in this guide for details about the Galloping Goose Trail.

**PCL – Victoria
 Vancouver
 VIA BC FERRIES ROUTE #1**

FULL SCHEDULE:

Victoria	N. Saanich	Delta	Vancouver
Empress Hotel #PCL	Swartz Bay #1	Tsawwassen Ferry #1	Pacific Ctl. Station #PCL
Daily			
5:45a	7:00a	8:35a	9:40a
7:45a	9:00a	10:35a	11:40a
9:45a	11:00a	12:35p	1:40p
11:45a	1:00p	2:35p	3:40p
1:45p	3:00p	4:35p	5:40p
3:45p	5:00p	6:35p	7:40p
5:45p	7:00p	8:35p	9:40p
7:45p	9:00p	10:35p	11:40p

**PCL – Vancouver
 Victoria
 VIA BC FERRIES ROUTE #1**

FULL SCHEDULE:

Vancouver	Delta	N. Saanich	Victoria
Pacific Ctl. Station #PCL	Swartz Bay #1	Tsawwassen Ferry #1	Empress Hotel #PCL
Daily			
7:30a	9:00p	10:35a	11:20a
8:45a	10:00a	11:35a	12:20p
9:45a	11:00p	12:35p	1:20p
10:45a	NOON	1:35p	2:20p
11:45a	1:00p	2:35p	3:20p
1:30p	3:00p	4:35p	5:20p
3:30p	5:00p	6:35p	7:20p
5:30p	7:00p	8:35p	9:20p

BC TRANSIT & TRANSLINK – Greater Victoria to Vancouver

CONNECTING SCHEDULES: BC TRANSIT – VICTORIA ROUTES #70X, #72
 CONNECTING SCHEDULES: TRANSLINK – ROUTES #620, #CANADA LINE (SKYTRAIN)

BC FERRIES – Swartz Bay / Tsawwassen

FULL SCHEDULE: ROUTE #1 – TSAWWASSEN / SWARTZ BAY

BLACK BALL FERRIES – Port Angeles / Victoria

FULL SCHEDULE: MV COHO – PORT ANGELES / VICTORIA - INTERNATIONAL FERRY

WEB PREMIUM
ADVERTISING SPACE

Port Angeles	Victoria	Victoria	Sidney	N. Saanich	N. Saanich	Delta	Delta	Delta	Richmond	Vancouver
Coho Ferry	Inner Harbour	Government & Superior	Fifth & Beacon	Swartz Bay	Swartz Bay	Tsawwassen Ferry	Tsawwassen Ferry	Ladner Exchange	Bridgeport Station	Waterfront Station
#COHO	#COHO	#70X, 72	#70X, 72	#70X, 72	#1	#1	#620	#620	#620	#CANADA

Monday to Friday EXCEPT Jul 1, 24, 30, 31

	5:52a -70X	6:31a -70X	6:40a -70X	7:00a	8:35a	8:55a	9:11a	9:32a	9:55a
	6:42a -70X	7:26a -70X	7:36a -70X	8:00a	9:35a	9:55a	10:11a	10:31a	10:55a
	7:45a -70X	8:29a -70X	8:39a -70X	9:00a	10:35a	10:55a	11:11a	11:31a	11:55a
	8:43a -70X	9:27a -70X	9:37a -70X	10:00a	11:35a	11:55a	12:11p	12:31p	12:55p
	9:43a -70X	10:28a -70X	10:38a -70X	11:00a	12:35p	12:55p	1:11p	1:32p	1:55p
8:15a	9:45a	10:43a -70X	11:29a -70X	11:39a -70X	NOON	1:35p	1:55p	2:11p	2:55p
	11:43a -70X	12:29p -70X	12:40p -70X	1:00p	2:35p	2:55p	3:11p	3:33p	3:55p
	12:43p -70X	1:29p -70X	1:40p -70X	2:00p	3:35p	3:55p	4:11p	4:33p	5:55p
	1:43p -70X	2:29p -70X	2:40p -70X	3:00p	4:35p	4:55p	5:10p	5:31p	5:55p
	2:40p -70X	3:26p -70X	3:37p -70X	4:00p	5:35p	5:55p	6:10p	6:30p	6:55p
12:45p	2:15p	3:40p -70X	4:29p -70X	4:40p -70X	5:00p	6:35p	6:55p	7:10p	7:55p
	4:40p -70X	5:28p -70X	5:39p -70X	6:00p	7:35p	8:00p	8:15p	8:34p	9:00p
	5:45p -70X	6:29p -70X	6:39p -70X	7:00p	8:35p	9:00p	9:14p	9:32p	10:00p
5:20p	6:50p	7:45p -70X	8:28p -70X	8:37p -70X	9:00p	10:35p	11:00	11:14p	MID
9:30p	11:00p	11:38p -72	12:29a -72	12:43a -72					

Jul 24, 30, 31

	5:52a -70X	6:31a -70X	6:40a -70X	7:00a	8:35a	8:55a	9:11a	9:32a	9:55a
	6:42a -70X	7:26a -70X	7:36a -70X	8:00a	9:35a	9:55a	10:11a	10:31a	10:55a
	7:45a -70X	8:29a -70X	8:39a -70X	9:00a	10:35a	10:55a	11:11a	11:31a	11:55a
	8:43a -70X	9:27a -70X	9:37a -70X	10:00a	11:35a	11:55a	12:11p	12:31p	12:55p
	9:43a -70X	10:28a -70X	10:38a -70X	11:00a	12:35p	12:55p	1:11p	1:32p	1:55p
8:15a	9:45a	10:43a -70X	11:29a -70X	11:39a -70X	NOON	1:35p	1:55p	2:11p	2:55p
	11:43a -70X	12:29p -70X	12:40p -70X	1:00p	2:35p	2:55p	3:11p	3:33p	3:55p
	12:43p -70X	1:29p -70X	1:40p -70X	2:00p	3:35p	3:55p	4:11p	4:33p	5:55p
	1:43p -70X	2:29p -70X	2:40p -70X	3:00p	4:35p	4:55p	5:10p	5:31p	5:55p
	2:40p -70X	3:26p -70X	3:37p -70X	4:00p	5:35p	5:55p	6:10p	6:30p	6:55p
12:45p	2:15p	3:40p -70X	4:29p -70X	4:40p -70X	5:00p	6:35p	6:55p	7:10p	7:55p
	4:40p -70X	5:28p -70X	5:39p -70X	6:00p	7:35p	8:00p	8:15p	8:34p	9:00p
	5:45p -70X	6:29p -70X	6:39p -70X	7:00p	8:35p	9:00p	9:14p	9:32p	10:00p
5:20p	6:50p	7:45p -70X	8:28p -70X	8:37p -70X	9:00p	10:35p	11:00p	11:14p	MID
9:30p	11:00p	8:30p -72	9:24p -72	9:38p -72	10:00p	11:35p			
		11:38p -72	12:29a -72	12:43a -72					

WEB PREMIUM ADVERTISING SPACE

BC TRANSIT & TRANSLINK – Greater Victoria to Vancouver

CONNECTING SCHEDULES: BC TRANSIT – VICTORIA ROUTES #70X, #72
 CONNECTING SCHEDULES: TRANSLINK – ROUTES #620, #CANADA LINE (SKYTRAIN)

BC FERRIES – Swartz Bay / Tsawwassen

FULL SCHEDULE: ROUTE #1 – TSAWWASSEN / SWARTZ BAY

BLACK BALL FERRIES – Port Angeles / Victoria

FULL SCHEDULE: MV COHO – PORT ANGELES / VICTORIA - INTERNATIONAL FERRY

**WEB PREMIUM
ADVERTISING SPACE**

Port Angeles	Victoria	Victoria	Sidney	N. Saanich	N. Saanich	Delta	Delta	Delta	Richmond	Vancouver
Coho Ferry #COHO	Inner Harbour #COHO	Government & Superior #70X, 72	Fifth & Beacon #70X, 72	Swartz Bay #70X, 72	Swartz Bay (BC FERRY)	Tsawwassen Ferry (BC FERRY)	Tsawwassen Ferry #620	Ladner Exchange #620	Bridgeport Station #620	Waterfront Station #CANADA

Saturday

	5:39a -72	6:27a -72	6:40a -72	7:00a	8:35a	8:55a	9:10a	9:29a	9:55a
	6:38a -72	7:26a -72	7:40a -72	8:00a	9:35a	9:55a	10:11a	10:31a	10:55a
	7:41a -70X	8:26a -70X	8:34a -70X	9:00a	10:35a	10:55a	11:11a	11:31a	11:55a
	8:40a -70X	9:27a -70X	9:34a -70X	10:00a	11:35a	11:55a	12:11p	12:31p	12:55p
	9:39a -70X	10:27a -70X	10:35a -70X	11:00a	12:35p	12:55p	1:11p	1:31p	1:55p
8:15a	9:45a	10:36a -70X	11:26a -70X	11:34a -70X	NOON	1:35p	1:55p	2:11p	2:31p
	11:33a -70X	12:23p -70X	12:31p -70X	1:00p	2:35p	2:55p	3:11p	3:31p	3:55p
	12:33p -70X	1:26p -70X	1:34p -70X	2:00p	3:35p	3:55p	4:11p	4:31p	4:55p
	1:33p -70X	2:26p -70X	2:34p -70X	3:00p	4:35p	4:55p	5:11p	5:31p	5:55p
	2:33p -70X	3:26p -70X	3:34p -70X	4:00p	5:35p	5:55p	6:10p	6:30p	6:55p
12:45p	2:15p	3:37p -70X	4:29p -70X	4:37p -70X	5:00p	6:35p	6:55p	7:10p	7:29p
	4:39p -70X	5:29p -70X	5:37p -70X	6:00p	7:35p	8:00p	8:15p	8:34p	9:00p
	5:41p -70X	6:31p -70X	6:38p -70X	7:00p	8:35p	9:00p	9:14p	9:32p	10:00p
5:20p	6:50p	7:43p -70X	8:31p -70X	8:38p -70X	9:00p	10:35p	11:00p	11:14p	11:32p
9:30p	11:00p	11:33p -72	12:28a -72	12:40a -72					MID

Sunday & July 1

				7:00a	8:35a	8:55a	9:09a	9:27a	9:50a
	6:36a -72	7:31a -72	7:42a -72	8:00a	9:35a	9:55a	10:09a	10:28a	10:50a
	7:49a -70X	8:31a -70X	8:41a -70X	9:00a	10:35a	10:55a	11:10a	11:29a	11:55a
	8:31a -72	9:27a -72	9:40a -72	10:00a	11:35a	11:55a	12:10p	12:29p	12:55p
	9:43a -70X	10:29a -70X	10:39a -70X	11:00a	12:35p	12:55p	1:11p	1:30p	1:55p
8:15a	9:45a	10:28a -72	11:27a -72	11:40a -72	NOON	1:35p	1:55p	2:11p	2:30p
	11:42a -70X	12:30p -70X	12:40p -70X	1:00p	2:35p	2:55p	3:11p	3:30p	3:55p
	12:41p -70X	1:30p -70X	1:40p -70X	2:00p	3:35p	3:55p	4:11p	4:30p	4:55p
	1:41p -70X	2:30p -70X	2:40p -70X	3:00p	4:35p	4:55p	5:11p	5:30p	5:55p
	2:41p -70X	3:30p -70X	3:40p -70X	4:00p	5:35p	5:55p	6:10p	6:29p	6:55p
12:45p	2:15p	3:41p -70X	4:30p -70X	4:40p -70X	5:00p	6:35p	6:55p	7:10p	7:29p
	4:41p -70X	5:30p -70X	5:40p -70X	6:00p	7:35p	8:00p	8:15p	8:34p	9:00p
	5:41p -70X	6:30p -70X	6:40p -70X	7:00p	8:35p	9:00p	9:15p	9:33p	10:00p
	6:30p -72	7:29p -72	7:40p -72	8:00p	9:35p	10:00p	10:14p	10:32p	11:00p
5:20p	6:50p	7:41p -70X	8:28p -70X	8:38p -70X	9:00p	10:35p	11:00p	11:14p	11:32p
9:30p	11:00p	11:33p -72	12:28a -72	12:40a -72					MID

Port Angeles to Victoria Passengers:

If you are using Clallam Transit to get to the Victoria Ferry, good news: the downtown transit exchange is less than a block from the ferry terminal. This ferry crosses the Canada / United States border. You will clear Canada Customs & Immigration in Victoria, after you disembark the ferry in Victoria. Please have all your paperwork ready for inspection by customs officials. Upon exiting the ferry terminal, you will find yourself in the middle of Downtown Victoria and you should be facing the Parliament Building. Your transit stop to catch bus #70 or #72 is a block to your left. The Greyhound and PCL Bus Station is also a block to the left.

WEB DISCOUNT ADVERTIZING SPACE
TARGET VANCOUVER / VICTORIA / PORT ANGELES

WEB DISCOUNT ADVERTIZING SPACE
TARGET VANCOUVER / VICTORIA / PORT ANGELES

BC TRANSIT & TRANSLINK – Victoria to Greater Vancouver

CONNECTING SCHEDULES: BC TRANSIT – VICTORIA ROUTES #70X, #72
 CONNECTING SCHEDULES: TRANSLINK – ROUTES #620, #CANADA LINE (SKYTRAIN)

BC FERRIES – Tsawwassen / Swartz Bay

FULL SCHEDULE: ROUTE #1 – TSAWWASSEN / SWARTZ BAY

BLACK BALL FERRIES – Victoria / Port Angeles

FULL SCHEDULE: MV COHO – VICTORIA / PORT ANGELES - INTERNATIONAL FERRY

WEB PREMIUM
 ADVERTISING SPACE

Vancouver	Richmond	Delta	Delta	Delta	N. Saanich	N. Saanich	Sidney	Victoria	Victoria	Port Angeles
Waterfront Station #CANADA	Bridgeport Station #620	Ladner Exchange #620	Tsawwassen Ferry #620	Tsawwassen Ferry #1	Swartz Bay #1	Swartz Bay #70X, 72	Fifth & Beacon #70X, 72	Government & Superior #70X, 72	Inner Harbour #COHO	Coho Ferry #COHO

Monday to Friday EXCEPT July 1, 24, 30, 31

									6:10a	7:40a
5:30a	6:00a	6:17a	6:30a	7:00a	8:35a	8:50a -70X	8:59a -70X	9:43a -70X	10:30a	NOON
6:30a	7:00a	7:17a	7:31a	8:00a	9:35a	9:50a -70X	9:59a -70X	10:43a -70X		
7:30a	8:00a	8:17a	8:31a	9:00a	10:35a	10:50a -70X	11:00a -70X	11:46a -70X		
8:30a	9:00a	9:17a	9:32a	10:00a	11:35a	11:50a -70X	NOON -70X	12:46p -70X		
9:30a	10:00a	10:17a	10:32a	11:00a	12:35p	12:50p -70X	1:00p -70X	1:46p -70X	3:00p	4:30p
10:30a	11:00a	11:17a	11:32a	NOON	1:35p	1:50p -70X	2:00p -70X	2:46p -70X		
11:30a	NOON	12:18p	12:33p	1:00p	2:35p	2:50p -70X	3:00p -70X	3:47p -70X		
12:30p	1:00p	1:18p	1:33p	2:00p	3:35p	3:50p -70X	4:00p -70X	4:47p -70X		
1:30p	2:00p	2:19p	2:34p	3:00p	4:35p	4:50p -70X	5:00p -70X	5:47p -70X		
2:30p	3:00p	3:19p	3:34p	4:00p	5:35p	5:50p -70X	5:59p -70X	6:41p -70X	7:30p	9:00p
3:30p	4:00p	4:20p	4:35p	5:00p	6:35p	6:50p -70X	6:59p -70X	7:41p -70X		
4:30p	5:00p	5:20p	5:35p	6:00p	7:35p	8:00p -72	8:13p -72	9:03p -72		
5:30p	6:00p	6:20p	6:35p	7:00p	8:35p	8:50p -70X	8:59p -70X	9:39p -70X		
7:30p	8:00p	8:18p	8:32p	9:00p	10:35p	10:50p -70X	10:59p -70X	11:39p -70X		

July 24, 30, 31

									6:10a	7:40a
5:30a	6:00a	6:17a	6:30a	7:00a	8:35a	8:50a -70X	8:59a -70X	9:43a -70X	10:30a	NOON
6:30a	7:00a	7:17a	7:31a	8:00a	9:35a	9:50a -70X	9:59a -70X	10:43a -70X		
7:30a	8:00a	8:17a	8:31a	9:00a	10:35a	10:50a -70X	11:00a -70X	11:46a -70X		
8:30a	9:00a	9:17a	9:32a	10:00a	11:35a	11:50a -70X	NOON -70X	12:46p -70X		
9:30a	10:00a	10:17a	10:32a	11:00a	12:35p	12:50p -70X	1:00p -70X	1:46p -70X	3:00p	4:30p
10:30a	11:00a	11:17a	11:32a	NOON	1:35p	1:50p -70X	2:00p -70X	2:46p -70X		
11:30a	NOON	12:18p	12:33p	1:00p	2:35p	2:50p -70X	3:00p -70X	3:47p -70X		
12:30p	1:00p	1:18p	1:33p	2:00p	3:35p	3:50p -70X	4:00p -70X	4:47p -70X		
1:30p	2:00p	2:19p	2:34p	3:00p	4:35p	4:50p -70X	5:00p -70X	5:47p -70X		
2:30p	3:00p	3:19p	3:34p	4:00p	5:35p	5:50p -70X	5:59p -70X	6:41p -70X	7:30p	9:00p
3:30p	4:00p	4:20p	4:35p	5:00p	6:35p	6:50p -70X	6:59p -70X	7:41p -70X		
4:30p	5:00p	5:20p	5:35p	6:00p	7:35p	8:00p -72	8:13p -72	9:03p -72		
5:30p	6:00p	6:20p	6:35p	7:00p	8:35p	8:50p -70X	8:59p -70X	9:39p -70X		
6:30p	7:00p	7:18p	7:32p	8:00p	9:35p	10:00p -72	10:13p -72	11:00p -72		
7:30p	8:00p	8:18p	8:32p	9:00p	10:35p	10:50p -70X	10:59p -70X	11:39p -70X		

Victoria to Port Angeles Passengers:

Greyhound and most transit routes stop within a block of the Black Ball Ferry Terminal. Passengers will clear US Immigration prior to boarding the ferry in Victoria and will clear US Customs after disembarking the ferry in Port Angeles. Upon exiting the ferry terminal, you will find yourself in Downtown Port Angeles. The Port Angeles Transit Center is a half block to the right. Route #14 goes west to Forks, where you can transfer to go even further. Route #30 goes east to Sequim with connections to Port Townsend, Seattle, and beyond. See Route #320 in this guide for info regarding this route.

BC TRANSIT & TRANSLINK – Victoria to Greater Vancouver

CONNECTING SCHEDULES: BC TRANSIT – VICTORIA ROUTES #70X, #72
 CONNECTING SCHEDULES: TRANSLINK – ROUTES #620, #CANADA LINE (SKYTRAIN)

BC FERRIES – Tsawwassen / Swartz Bay

FULL SCHEDULE: ROUTE #1 – TSAWWASSEN / SWARTZ BAY

BLACK BALL FERRIES – Victoria / Port Angeles

FULL SCHEDULE: MV COHO – VICTORIA / PORT ANGELES - INTERNATIONAL FERRY

WEB PREMIUM
ADVERTISING SPACE

Vancouver	Richmond	Delta	Delta	Delta	N. Saanich	N. Saanich	Sidney	Victoria	Victoria	Port Angeles
Waterfront Station #CANADA	Bridgeport Station #620	Ladner Exchange #620	Tsawwassen Ferry #620	Tsawwassen Ferry #1	Swartz Bay #1	Swartz Bay #70X, 72	Fifth & Beacon #70X, 72	Government & Superior #70X, 72	Inner Harbour #COHO	Coho Ferry #COHO

Saturday

5:30a	6:00a	6:18a	6:32a	7:00a	8:35a	8:50a	9:00a	9:43a	6:10a	7:40a
6:30a	7:00a	7:18a	7:32a	8:00a	9:35a	9:50a	10:00a	10:44a	10:30a	NOON
7:30a	8:00a	8:19a	8:33a	9:00a	10:35a	10:50a	11:00a	11:45a		
8:30a	9:00a	9:20a	9:34a	10:00a	11:35a	11:50a	NOON	12:45p		
9:30a	10:00a	10:20a	10:35a	11:00a	12:35p	12:50p	1:00p	1:46p	3:00p	5:30p
10:30a	11:00a	11:20a	11:35a	NOON	1:35p	1:50p	2:00p	2:46p		
11:30a	NOON	12:20p	12:35p	1:00p	2:35p	2:50p	3:00p	3:46p		
12:30p	1:00p	1:20p	1:35p	2:00p	3:35p	3:50p	4:00p	4:46p		
1:30p	2:00p	2:20p	2:36p	3:00p	4:35p	4:50p	5:00p	5:45p		
2:30p	3:00p	3:20p	3:37p	4:00p	5:35p	5:50p	6:00p	6:42p	7:30p	9:00p
3:30p	4:00p	4:20p	4:35p	5:00p	6:35p	6:50p	7:00p	7:41p		
4:30p	5:00p	5:20p	5:35p	6:00p	7:35p	8:00p 72	8:11p 72	9:00p 72		
5:30p	6:00p	6:20p	6:35p	7:00p	8:35p	8:50p	9:00p	9:39p		
7:30p	8:00p	8:20p	8:34p	9:00p	10:35p	10:50p	11:00p	11:39p		

Sunday & July 1

5:30a	6:00a	6:17a	6:32a	7:00a	8:35a	8:50a	8:58a	9:39a	6:10a	7:40a
6:30a	7:00a	7:18a	7:33a	8:00a	9:35a	10:00a 72	10:12a 72	11:07a 72	10:30a	NOON
7:30a	8:00a	8:20a	8:35a	9:00a	10:35a	10:50a	10:58a	11:41a		
8:30a	9:00a	9:20a	9:35a	10:00a	11:35a	NOON 72	12:13p 72	1:09p 72		
9:30a	10:00a	10:20a	10:35a	11:00a	12:35p	12:50p	12:59p	1:43p	3:00p	5:30p
10:30a	11:00a	11:20a	11:35a	NOON	1:35p	1:50p	1:59p	2:43p		
11:30a	NOON	12:20p	12:35p	1:00p	2:35p	2:50p	3:00p	3:44p		
12:30p	1:00p	1:20p	1:35p	2:00p	3:35p	3:50p	4:00p	4:44p		
1:30p	2:00p	2:20p	2:35p	3:00p	4:35p	4:50p	5:00p	5:44p		
2:30p	3:00p	3:20p	3:35p	4:00p	5:35p	5:50p	6:00p	6:43p	7:30p	9:00p
3:30p	4:00p	4:20p	4:35p	5:00p	6:35p	6:50p	6:59p	7:41p		
4:35p	5:00p	5:20p	5:35p	6:00p	7:35p	7:50p	7:59p	8:40p		
5:30p	6:00p	6:20p	6:35p	7:00p	8:35p	8:50p	8:59a	9:38p		
7:32p	8:00p	8:21p	8:36p	9:00p	10:35p	10:50p	10:59p	11:38p		
8:30p	9:00p	9:21p	9:36p	10:00p	11:35p					

WEB PREMIUM ADVERTISING SPAVE

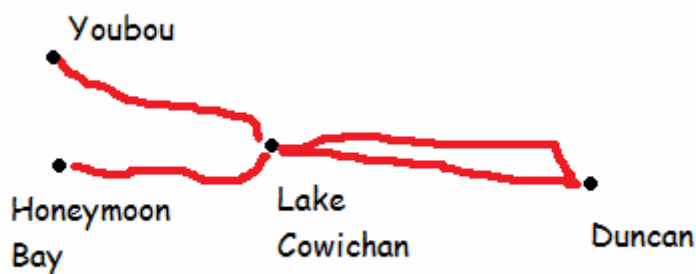
ROUTE #18 COWICHAN LAKE

(NANAIMO) / DUNCAN / LAKE COWICHAN

Lake Cowichan is about 30 km long and has several communities located along its shores. Most of the area surrounding the lake is undeveloped forested area, and timber rights held by logging companies keep it that way. The area is remote.

Cowichan Lake is the main town on Lake Cowichan, with about 3000 residents, and is known worldwide for its amazing trout and salmon fishing. Hiking is another common activity in this region.

BC Transit is the only local bus provider to the Lake Cowichan area. West Coast Trail Bus also has a run from Nanaimo to Lake Cowichan for passengers en route to the West Coast of Vancouver Island. Trail Bus does not drop off in this region, unless you happen to be originating in Bamfield or Port Renfrew. For more details about Trail Bus, see Route #14 in this guide.



BC TRANSIT – LAKE COWICHAN SERVICE

FULL SCHEDULES:

BC TRANSIT – COWICHAN VALLEY ROUTES #7, #20, #21

Duncan	Lake Cow.	Lake Cow.	Lake Cow.	Youbou
Village	Lake Cow.	Lake Cow.	Honeymoon	Youbou Rd.
Green Mall	Town Ctr.	Town Ctr.	Bay Hall	& Alder
#7	#7	#20, 21	#21	#20

Monday to Thursday EXCEPT July 1

		5:48a -21	6:06a	
		5:48a -20		6:10a
5:55a	6:27a			
7:30a	8:17a	8:36a -21	8:54a	
		8:36a -20		8:58a
8:55a	9:27a	9:31a -20		9:53a
9:55a	10:42a			
11:35a	12:07p	12:25p -21	12:43p	
12:32p	1:19p			
1:30p	2:02p	2:06p -20		2:28p
3:30p	4:02p	4:07p -21	4:25p	
		4:07p -20		4:29p
3:30p	4:17p			
5:01p	5:48p	6:00p -21	6:18p	
		6:00p -20		6:22p
6:35p	7:07p			

Friday

		5:48a -21	6:06a	
		5:48a -20		6:10a
5:55a	6:27a			
7:30a	8:17a	8:36a -21	8:54a	
		8:36a -20		8:58a
8:55a	9:27a	9:31a -20		9:53a
9:55a	10:42a			
11:35a	12:07p	12:25p -21	12:43p	
12:32p	1:19p			
1:30p	2:02p	2:06p -20		2:28p
3:30p	4:02p	4:07p -21	4:25p	
		4:07p -20		4:29p
3:30p	4:17p			
5:01p	5:48p	6:00p -21	6:18p	
		6:00p -20		6:22p
6:35p	7:07p			
7:30p	8:17p	8:20p -20	8:42p	
		8:20p -21	8:38p	
		9:13p -20		9:35p
		9:13p -21	9:31p	
10:00p	10:47p			

Saturday

		9:17a -20	9:39a	
9:20a	10:07a	10:12a -21	10:30p	
		11:05a -21	11:23a	
11:05a	11:52a	NOON -20	12:22p	
		2:17p -20	2:39p	
2:20p	3:07p	3:12p -21	3:30p	
		4:08p -21	4:26p	
4:08p	4:55p	5:03p -20	5:25p	
6:00p	6:47p			

Sunday & July 1

		9:05a -20	9:27a	
		10:00a -21	10:18a	
10:00a	10:47a			
2:20p	3:07p	3:12p -21	3:30p	
		4:07p -20	4:29p	
6:00p	6:47p			

WEB PREMIUM ADVERTISING SPACE

Youbou	Lake Cow.	Lake Cow.	Lake Cow.	Duncan
Youbou Rd.	Honeymoon	Lake Cow.	Lake Cow.	Village
& Alder	Bay Hall	Town Ctr.	Town Ctr.	Green Mall
#20	#21	#20, 21	#7	#7

Monday to Thursday EXCEPT July 1

	6:06a	6:38a		
6:10a		6:38a	6:40a	7:27a
			6:50a	7:21a
			8:22a	8:53a
	8:54a	9:26a		
8:58a		9:26a	9:32a	10:19a
9:53a		10:21a	10:47a	11:18a
			12:12p	12:59p
	12:43p	1:15p	1:22p	1:53p
			2:07p	2:54p
2:28p		2:56p	4:07p	4:54p
			4:22p	4:53p
	4:25p	4:57p		
4:29p		4:57p	5:57p	6:28p
	6:18p	6:50p		
6:22p		6:50p	7:12p	7:43p
	7:27p	7:59p		

Friday

	6:06a	6:38a -21		
6:10a		6:38a -20	6:40a	7:27a
			6:50a	7:21a
			8:22a	8:53a
	8:54a	9:26a -21		
8:58a		9:26a -20	9:32a	10:19a
9:53a		10:21a -20	10:47a	11:18a
			12:12p	12:59p
	12:43p	1:15p -21	1:22p	1:53p
			2:07p	2:54p
2:28p		2:56p -20	4:07p	4:54p
			4:22p	4:53p
	4:25p	4:57p -21		
4:29p		4:57p -20	5:57p	6:28p
	6:18p	6:50p -21		
6:22p		6:50p -20	7:12p	7:43p
	7:27p	7:59p -21		
7:31p		7:59p -20	8:22p	9:09p
	8:38p	9:10p -21		
8:42p		9:10p -20		
	9:31p	10:03p -21	10:52p	11:39p

Saturday

9:39a		10:07a -20	10:12a	10:59a
	10:30a	11:02a -21		
	11:23a	11:55a -21	11:57a	12:44p
12:22p		12:50p -20		
2:39p		3:07p -20	3:12p	3:59p
	3:30p	4:02p -21		
	4:26p	4:58p -21	5:02p	5:49p
5:25p		5:53p -20	6:52p	7:39p

Sunday & July 1

9:27a		9:55a -20		
	10:18a	10:50a -21	10:52a	11:39a
			3:12p	3:59p
	3:30p	4:02p -21		
4:29p		4:57p -20	6:52p	7:39p

WEB PREMIUM ADVERTISING SPACE

SUPER DISCOUNT ADVERTIZING SPACE

TARGET NANAIMO / PARKSVILLE / QUALICUM / COURTNEY / CAMPBELL RIVER / PORT MC NEILL
/ PORT HARDY

SUPER DISCOUNT ADVERTIZING SPACE

TARGET NANAIMO / PARKSVILLE / QUALICUM / COURTNEY / CAMPBELL RIVER / PORT MC NEILL
/ PORT HARDY

SUPER DISCOUNT ADVERTIZING SPACE

TARGET NANAIMO / PARKSVILLE / QUALICUM / COURTNEY / CAMPBELL RIVER / PORT MC NEILL
/ PORT HARDY

ROUTE #19 ISLAND HIGHWAY

GABRIOLA / NANAIMO / PARKSVILLE/ QUALICUM / COURTNEY / CAMPBELL RIVER / PORT HARDY

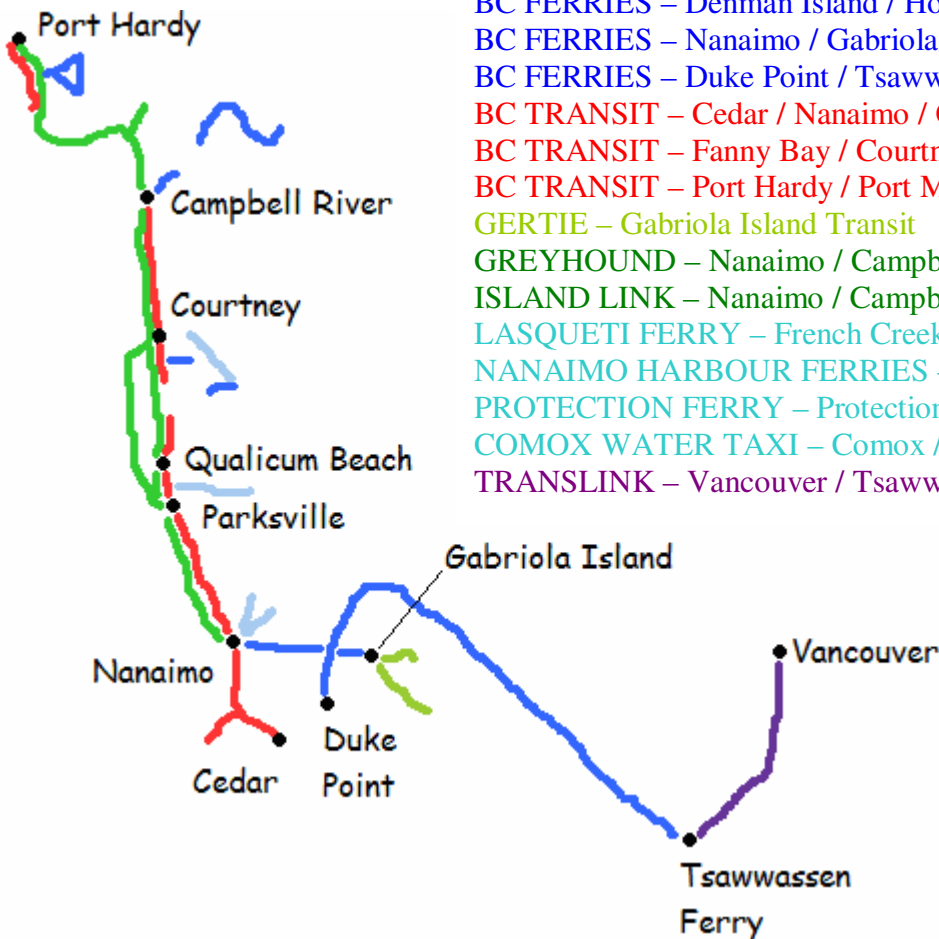
VANCOUVER / DUKE POINT

Highway 19 starts as the Tsawwassen / Duke Point Ferry, then from Duke Point continues as 4 – 6 lane expressway north all the way to Campbell River, with speed limits as high as 120kmh (75 mph). Highway 19 continues as 2 lane highway north of Campbell River to Port Hardy.

Highway 19A starts Downtown Nanaimo and continues as 2 lane byway north to Campbell River. Much of the public transport uses all or portions of 19A as the island communities are on this road and not the expressway.

Both highways are known as the “Island Highway”. 19A is known as the “Old Island Highway” or “Oceanside Route”. 19 is known as the “Parkway”, “Inland Island Highway”, the “Freeway”, or simply the “Island Highway”.

BC FERRIES – Port McNeill / Sointula / Alert Bay	112
BC FERRIES – Campbell River / Quadra Island	111
BC FERRIES – Quadra Island / Cortes Island	111
BC FERRIES – Buckley Bay / Denman Island	101
BC FERRIES – Denman Island / Hornby Island	101
BC FERRIES – Nanaimo / Gabriola Island	90, 91
BC FERRIES – Duke Point / Tsawwassen	88
BC TRANSIT – Cedar / Nanaimo / Qualicum / Deep Bay	94, 95, 96, 97
BC TRANSIT – Fanny Bay / Courtney / Campbell River	106, 107, 108, 109
BC TRANSIT – Port Hardy / Port McNeill / Woss	113
GERTIE – Gabriola Island Transit	90, 91
GREYHOUND – Nanaimo / Campbell River / Port Hardy	102, 103
ISLAND LINK – Nanaimo / Campbell River	102, 103
LASQUETI FERRY – French Creek / Lasqueti Island	97
NANAIMO HARBOUR FERRIES – Newcastle Island	97
PROTECTION FERRY – Protection Island	97
COMOX WATER TAXI – Comox / Hornby Island	107
TRANSLINK – Vancouver / Tsawwassen Ferry	88



BC FERRIES – TSAWWASSEN / DUKE POINT

FULL SCHEDULES: ROUTE #30

TRANSLINK – VANCOUVER / TSAWWASSEN

CONNECTING SCHEDULES: ROUTE #620, CANADA LINE (SKYTRAIN)

Vancouver	Richmond	Delta	Delta	Delta	Cedar
Village	Bridgeport	Ladner	Tsawwassen	Tsawwassen	Duke Point
Green Mall	Station	Exchange	Ferry	Ferry	Ferry
#CANADA	#620	#620	#620	#30	#30

Monday to Friday EXCEPT July 1

5:30a	6:00a	6:17a	6:30a	5:15a	7:15a
8:30a	9:00a	9:17a	9:32a	7:45a	9:45a
11:15a	11:45a	12:02p	12:17p	10:15a	12:15p
1:30p	2:00p	2:19p	2:34p	12:45p	2:45p
4:15p	4:45p	5:05p	5:20p	3:15p	5:15p
6:30p	7:00p	7:18p	7:32p	5:45p	7:45p
8:30p	9:00p	9:17p	9:31p	8:15p	10:15p
				10:45p	12:45a

Saturday

5:30a	6:00a	6:18a	6:32a	5:15a	7:15a
8:30a	9:00a	9:20a	9:34a	7:45a	9:45a
11:15a	11:45a	12:05p	12:20p	10:15a	12:15p
1:30p	2:00p	2:20p	2:34p	12:45p	2:45p
4:15p	4:45p	5:05p	5:20p	3:15p	5:15p
6:30p	7:00p	7:20p	7:34p	5:45p	7:45p
8:30p	9:00p	9:20p	9:34p	8:15p	10:15p
				10:45p	12:45a

Sunday & July 1

5:30a	6:00a	6:17a	6:32a	5:15a	7:15a
8:30a	9:00a	9:20a	9:35a	7:45a	9:45a
11:15a	11:45a	12:05p	12:20p	10:15a	12:15p
1:30p	2:00p	2:20p	2:35p	12:45p	2:45p
4:15p	4:45p	5:05p	5:20p	3:15p	5:15p
6:30p	7:00p	7:21p	7:36p	5:45p	7:45p
8:30p	9:00p	9:21p	9:36p	8:15p	10:15p
				10:45p	12:45a

Cedar	Delta	Delta	Delta	Richmond	Vancouver
Duke Point	Tsawwassen	Tsawwassen	Ladner	Bridgeport	Waterfront
Ferry	Ferry	Ferry	Exchange	Station	Station
#30	#30	#620	#620	#620	#CANADA

Monday to Friday EXCEPT July 1

5:15a	7:15a	8:00a	8:16a	8:37a	9:00a
7:45a	9:45a	10:00a	10:16a	10:36a	11:00a
10:15a	12:15p	12:55p	1:11p	1:32p	2:00p
12:45p	2:45p	3:00p	3:16p	3:38p	4:00p
3:15p	5:15p	5:55p	6:10p	6:30p	6:55p
5:45p	7:45p	8:00p	8:14p	8:32p	9:00p
8:15p	10:15p	11:00p	11:14p	11:32p	MID
10:45p	12:45a				

Saturday

5:15a	7:15a	8:00a	8:15a	8:34a	9:00a
7:45a	9:45a	10:00a	10:16a	10:36a	11:00a
10:15a	12:15p	12:55p	1:11p	1:31p	2:00p
12:45p	2:45p	3:00p	3:16p	3:36p	4:00p
3:15p	5:15p	5:55p	6:10p	6:30p	6:55p
5:45p	7:45p	8:00p	8:15p	8:34p	9:00p
8:15p	10:15p	11:00p	11:14p	11:32p	MID
10:45p	12:45a				

Sunday & July 1

5:15a	7:15a	8:00a	8:14a	8:32a	9:00a
7:45a	9:45a	10:00a	10:14a	10:33a	11:00a
10:15a	12:15p	12:55p	1:11p	1:30p	2:00p
12:45p	2:45p	3:00p	3:16p	3:35p	4:00p
3:15p	5:15p	5:55p	6:10p	6:29p	6:55p
5:45p	7:45p	8:00p	8:15p	8:32p	9:00p
8:15p	10:15p	11:00p	11:14p	11:32p	MID
10:45p	12:45a				

Duke Point Passengers – Please note:

There is no bus service to or from the Duke Point Ferry Terminal. Taxi only.

WEB PREMIUM ADVERTISING SPACE

WEB PREMIUM ADVERTIZING SPACE
TARGET VANCOUVER / NANAIMO

GERTIE – Gabriola Island Transit

CONNECTING SCHEDULES: ROUTES #A, #B, #M
 FOR DEMAND SERVICE, CALL (250) 668 – 6809 TO ARRANGE YOUR TRIP

BC FERRIES – Gabriola Island

FULL SCHEDULE: ROUTE #19 – NANAIMO HARBOUR / GABRIOLA ISLAND

Gabriola Island / Nanaimo

Depart Silva Bay A, M	Depart Tashtego B, M	Depart Twin Bch B, M	Depart Village #A,B,M	Depart Gabriola #19	Arrive Nanaimo #19	
Monday						
7:00a -A	8:12a -B	8:26a -B	7:18a -A	8:22a -B	6:15a 7:35a 8:50a 10:05a 11:20a 12:35p 1:50p 3:05p 4:20p	6:35a 7:55a 9:10a 10:25a 11:40a 12:55p 2:10p 3:25p 4:40p
4:40p -A	DEMAND	DEMAND	5:15p -A	6:10p -A	5:35p 6:40p 8:25p 9:30p 10:30p	5:55p 7:00p 8:10p 9:55p 10:55p
Tuesday, Thursday, Friday						
7:00a -A	8:12a -B	8:26a -B	7:18a -A	8:22a -B	6:15a 7:35a 8:50a 10:05a 11:20a 12:35p 1:50p 3:05p 4:20p	6:35a 7:55a 9:10a 10:25a 11:40a 12:55p 2:10p 3:25p 4:40p
10:33a -M	10:10a -M		11:00a -M		11:20a 12:35p 1:50p 3:05p 4:20p	11:40a 12:55p 2:10p 3:25p 4:40p
11:45a -M	12:49p -M	12:18p -M	12:04p -M		12:35p 1:50p 3:05p 4:20p	12:55p 2:10p 3:25p 4:40p
1:02p -M	DEMAND	DEMAND	1:24p -M		1:50p 3:05p 4:20p	2:10p 3:25p 4:40p
4:40p -A	DEMAND	DEMAND	5:15p -A	6:10p -A	5:35p 6:40p 8:25p 9:30p 10:30p	5:55p 7:00p 8:10p 9:55p 10:55p
Wednesday						
7:00a -A	8:12a -B	8:26a -B	7:18a -A	8:22a -B	6:15a 7:35a 8:50a 10:05a 11:20a 12:35p 1:50p 3:05p 4:20p	6:35a 7:55a 9:10a 10:25a 11:40a 12:55p 2:10p 3:25p 4:40p
10:33a -M	10:10a -M		11:00a -M		11:20a 12:35p 1:50p 3:05p 4:20p	11:40a 12:55p 2:10p 3:25p 4:40p
11:45a -M	12:49p -M	12:18p -M	12:04p -M		12:35p 1:50p 3:05p 4:20p	12:55p 2:10p 3:25p 4:40p
1:02p -M	DEMAND	DEMAND	1:24p -M		1:50p 3:05p 4:20p	2:10p 3:25p 4:40p
5:40p -A	DEMAND	DEMAND	6:10p -A		6:40p 8:25p 9:30p	7:00p 8:10p 9:55p

EVENING SERVICE IS PLANNED FOR THE SUMMER. SCHEDULE UNAVAILABLE BY PRESS CUT-OFF. CALL FOR DETAILS

WEB PREMIUM ADVERTISING SPACE

Depart Silva Bay #M	Depart Tashtego #M	Depart Twin Bch #M	Depart Village #M	Depart Gabriola #19	Arrive Nanaimo #19
---------------------------	--------------------------	--------------------------	-------------------------	---------------------------	--------------------------

Saturday					
				6:15a	6:35a
				7:35a	7:55a
				8:50a	9:10a
				10:05a	10:25a
10:33a -M	10:10a -M		11:00a -M	11:20a	11:40a
11:45a -M	12:49p -M	12:18p -M	12:04p -M	12:35p	12:55p
1:02p -M	DEMAND	DEMAND	1:24p -M	3:05p	3:25p
				4:20p	4:40p
				5:35p	5:55p
				6:40p	7:00p
				8:25p	8:10p
				9:30p	9:55p
				10:30p	10:55p

Sunday					
GERTIE DOES NOT OPERATE SUNDAYS & HOLIDAYS					
				6:15a	6:35a
				8:50a	9:10a
				10:05a	10:25a
				11:20a	11:40a
				12:35p	12:55p
				3:05p	3:25p
				4:20p	4:40p
				5:35p	5:55p
				6:40p	7:00p
				8:25p	8:10p
				9:30p	9:55p
				10:30p	10:55p

July 1					
GERTIE DOES NOT OPERATE SUNDAYS & HOLIDAYS					
				6:15a	6:35a
				7:35a	7:55a
				8:50a	9:10a
				10:05a	10:25a
				11:20a	11:40a
				12:35p	12:55p
				1:50p	2:10p
				3:05p	3:25p
				4:20p	4:40p
				6:40p	7:00p
				8:25p	8:10p
				9:30p	9:55p

Travel from Nanaimo Harbour (Gabriola) Ferry Terminal to Prideaux Street Transit Exchange:

Only just a decade ago, the Nanaimo Transit Exchange was located a block away from the Gabriola Ferry Terminal, and all busses leaving this terminal stopped at the ferry. No longer! The transit exchange is now located near the old Via Rail train station (which no longer operates), and the train station is up the hill many blocks away. To make matters worse, none of the busses that stop at the ferry are actually going to the Prideaux Street bus exchange. In order to get there by bus, you need to walk approximately 2 blocks South along Front Street to the bus shelter across the road from Port Place Mall.

This will be changing in the near future. The City of Nanaimo recently purchased the freight yard located next door to the Gabriola Ferry Terminal, and has already announced that they plan on building a new Downtown Nanaimo Transit Exchange there. Until then, it is probably easiest just to call a cab.

WEB PREMIUM ADVERTISING SPACE

GERTIE – Gabriola Island Transit

CONNECTING SCHEDULES: ROUTES #A, #B, #M

BC FERRIES – Gabriola Island

FULL SCHEDULE: ROUTE #19 – NANAIMO HARBOUR / GABRIOLA ISLAND

WEB PREMIUM
ADVERTISING
SPACE

Nanaimo / Gabriola Island

Depart Nanaimo #19	Arrive Gabriola #19	Arrive Village #A, B, M	Arrive Twin Bch #B, M	Arrive Tashtego #B, M	Arrive Silva Bay #A, M
--------------------------	---------------------------	-------------------------------	-----------------------------	-----------------------------	------------------------------

Monday					
6:55a	7:15a	7:40a -A	8:26a -B	8:12a -B	
8:10a	8:30a	8:45a -B			
9:25a	9:45a				
10:40a	11:00a				
11:55a	12:15p				
1:10p	1:30p				
2:25p	2:45p				
3:45p	4:05p	4:20 -A	4:34p -B	4:55p -B	4:40p -A
5:00p	5:20p	5:25 -A	5:45p -B	6:10p -B	5:40p -A
6:10p	6:30p				
7:15p	7:35p				
9:00p	9:20p				
10:00p	10:20p				
11:00p	11:20p				

Tuesday, Thursday, Friday					
6:55a	7:15a	7:40a -A	8:26a -B	8:12a -B	
8:10a	8:30a	8:45a -B			
9:25a	9:45a				
10:40a	11:00a	11:25a -M	11:20p -M		11:45a -M
11:55a	12:15p	12:25p -M		12:49p -M	1:02p -M
1:10p	1:30p	1:50p -M	1:36p -M	1:58p -M	
2:25p	2:45p				
3:45p	4:05p	4:20 -A	4:34p -B	4:55p -B	4:40p -A
5:00p	5:20p	5:25 -A	5:45p -B	6:10p -B	5:40p -A
6:10p	6:30p				
7:15p	7:35p				
9:00p	9:20p				
10:00p	10:20p				
11:00p	11:20p				

Wednesday					
6:55a	7:15a	7:40a -A	8:26a -B	8:12a -B	
8:10a	8:30a	8:45a -B			
9:25a	9:45a	11:25a -M	11:20p -M		11:45a -M
11:55a	12:15p	12:25p -M		12:49p -M	1:02p -M
1:10p	1:30p	1:50p -M	1:36p -M	1:58p -M	
2:25p	2:45p				
3:45p	4:05p	4:20 -A	4:34p -B	4:55p -B	4:40p -A
5:00p	5:20p	5:25 -A	5:45p -B	6:10p -B	5:40p -A
6:10p	6:30p				
7:15p	7:35p				
9:00p	9:20p				
11:00p	11:20p				

WEB PREMIUM ADVERTISING
SPACE

Depart Nanaimo #19	Arrive Gabriola #19	Arrive Village #M	Arrive Twin Bch #M	Arrive Tashtego #M	Arrive Silva Bay #M
--------------------------	---------------------------	-------------------------	--------------------------	--------------------------	---------------------------

Saturday					
6:55a	7:15a				
8:10a	8:30a				
9:25a	9:45a				
10:40a	11:00a	11:25a -M	11:20p -M		11:45a -M
11:55a	12:15p	12:25p -M		12:49p -M	1:02p -M
1:10p	1:30p	1:50p -M	1:36p -M	1:58p -M	
3:45p	4:05p				
5:00p	5:20p				
6:10p	6:30p				
7:15p	7:35p				
9:00p	9:20p				
10:00p	10:20p				
11:00p	11:20p				

Sunday					
8:10a	8:30a				
9:25a	9:45a				
10:40a	11:00a				
11:55a	12:15p				
1:10p	1:30p	GERTIE DOES NOT OPERATE SUNDAYS & HOLIDAYS			
3:45p	4:05p				
5:00p	5:20p				
6:10p	6:30p				
7:15p	7:35p				
9:00p	9:20p				
10:00p	10:20p				
11:00p	11:20p				

July 1					
6:55a	7:15a				
8:10a	8:30a				
9:25a	9:45a				
11:55a	12:15p				
1:10p	1:30p	GERTIE DOES NOT OPERATE SUNDAYS & HOLIDAYS			
2:25p	2:45p				
3:45p	4:05p				
5:00p	5:20p				
6:10p	6:30p				
7:15p	7:35p				
9:00p	9:20p				
11:00p	11:20p				

Travel from Prideaux Street Transit Exchange to Nanaimo Harbour (Gabriola) Ferry Terminal:

Busses #5, 6, & 7 start their routes at the Prideaux Street Transit Exchange and pass by the Gabriola Ferry terminal a mere 3 minutes later. The stop is conveniently located across the street from the ferry terminal. Do not be surprised however if you get off the bus and see the ferry slowly departing as you watch in awe, knowing that you have over an hour to wait before the next one. Nanaimo Transit is timed very poorly for those travelling to Gabriola Island.

WEB DISCOUNT ADVERTIZING SPACE
TARGET GABRIOLA ISLAND

WEB DISCOUNT ADVERTIZING SPACE
TARGET GABRIOLA ISLAND

BC TRANSIT – Vancouver Island Mid Island South– NORTHBOUND

FULL SCHEDULES: BC TRANSIT – NANAIMO ROUTE #7, #9, #90, #99
 CONNECTING SCHEDULES: BC TRANSIT – NANAIMO ROUTE #1

Cinnebar/Cedar/Nanaimo/Woodgrove/NanOOSE Bay/ Parksville/Qualicum Beach

Woodgrove/Bowser/ Deep Bay

Cinnebar Extension & Cinnebar #7	Cedar Cedar & Gould #7	Nanaimo Prieaux Exchange #7	Nanaimo Prideaux Exchange #1, 9	Nanaimo Departure Bay Ferry #90	Lantzville Woodgrove Centre #1, 9, 90	Lantzville Woodgrove Centre #90	NanOOSE Red Gap Centre #90	Parksville Library #90	Qualicum Lasqueti Ferry #90	Qualicum Civic Centre #90
---	---------------------------------	--------------------------------------	--	--	--	--	-------------------------------------	------------------------------	--------------------------------------	------------------------------------

Lantzville Woodgrove Centre #99	Qualicum Civic Centre #99	Bowser Magnolia Court #99	Deep Bay Crome Point #99
--	------------------------------------	------------------------------------	-----------------------------------

Monday to Thursday EXCEPT July 1

6:30a		6:55a	6:57a -9		7:22a -9	7:28a	7:42a	7:59a		
	7:07a	7:38a	7:40a -9		8:05a -9	8:10a	8:23a	8:41a	8:51a	9:09a
7:15a	7:32a	8:03a	8:07a -9		8:32a -9					
			8:30a -9		8:55a -9					
8:27a		8:52a	8:54a -9		9:19a -9	9:27a		9:52a		
			9:16a -9		9:43a -9	10:37a		11:02a	11:31a	11:49a
9:19a	9:36a	10:10a	10:13a -9		10:40a -9					
10:47a		11:15a	11:17a -9		11:44a -9	11:47a	12:01p	12:18p	12:47p	1:05p
11:57a		12:25p	12:27p -9		12:54p -9	12:57p		1:22p		
			12:50p -9		1:17p -9					
			1:21p -9		1:48p -9	2:07p	2:21p	2:38p	2:48p	3:06p
1:08p	1:25p	1:59p	2:02p -9		2:29p -9	3:00p		3:25p	3:54p	4:12p
2:18p		2:46p	2:48p -9		3:15p -9					
			3:10p -1		4:08p -1	4:15p	4:29p	4:46p	4:56p	5:14p
3:33p		4:01p	4:03p -9		4:30p -9					
			4:45p -9		5:12p -9	5:15p		5:40p	5:50p	6:08p
4:14p	4:31p	5:06p	5:09p -9		5:36p -9	5:45p	5:59p	6:16p		
4:44p	5:01p	5:36p	5:39p -9		6:06p -9	6:30p	6:44p	7:01p	7:11p	7:29p
5:13p	5:30p	6:05p	6:08p -9		6:33p -9					
5:48p	6:05p	6:40p	6:43p -9		7:08p -9					
6:30p		6:58p	7:00p -9		7:25p -9					
7:00p		7:21p	7:23p -9		7:48p -9					
7:34p	7:50p	8:19p	8:22p -9		8:47p -9					
				9:00p -90	9:19p -90	9:19p	9:33p	9:50p	10:00p	10:14p
8:41p		9:02p	9:04p -9		9:29p -9					
9:41p	9:57p	10:26p	10:26p -9		10:51p -9					
10:43p		11:04p	11:04p -9		11:29p -9					
			11:26p -9		11:51p -9					
11:42p		12:03a	12:03a -9		12:28a -9					

Friday

6:30a		6:55a	6:57a -9		7:22a -9	7:28a	7:42a	7:59a		
	7:07a	7:38a	7:40a -9		8:05a -9	8:10a	8:23a	8:41a	8:51a	9:09a
7:15a	7:32a	8:03a	8:07a -9		8:32a -9					
			8:30a -9		8:55a -9					
8:27a		8:52a	8:54a -9		9:19a -9	9:27a		9:52a		
			9:16a -9		9:43a -9	10:37a		11:02a	11:31a	11:49a
9:19a	9:36a	10:10a	10:13a -9		10:40a -9					
10:47a		11:15a	11:17a -9		11:44a -9	11:47a	12:01p	12:18p	12:47p	1:05p
11:57a		12:25p	12:27p -9		12:54p -9	12:57p		1:22p		
			12:50p -9		1:17p -9					
			1:21p -9		1:48p -9	2:07p	2:21p	2:38p	2:48p	3:06p
1:08p	1:25p	1:59p	2:02p -9		2:29p -9	3:00p		3:25p	3:54p	4:12p
2:18p		2:46p	2:48p -9		3:15p -9					
			3:10p -1		4:08p -1	4:15p	4:29p	4:46p	4:56p	5:14p
3:33p		4:01p	4:03p -9		4:30p -9					
			4:45p -9		5:12p -9	5:15p		5:40p	5:50p	6:08p
4:14p	4:31p	5:06p	5:09p -9		5:36p -9	5:45p	5:59p	6:16p		
4:44p	5:01p	5:36p	5:39p -9		6:06p -9	6:30p	6:44p	7:01p	7:11p	7:29p
5:13p	5:30p	6:05p	6:08p -9		6:33p -9					
5:48p	6:05p	6:40p	6:43p -9		7:08p -9					
6:30p		6:58p	7:00p -9		7:25p -9					
7:00p		7:21p	7:23p -9		7:48p -9					
7:34p	7:50p	8:19p	8:22p -9		8:47p -9					
				9:00p -90	9:19p -90	9:19p	9:33p	9:50p	10:00p	10:14p
8:41p		9:02p	9:04p -9		9:29p -9	9:30p	9:44p	10:01p	10:11p	10:29p
9:41p	9:57p	10:26p	10:26p -9		10:51p -9					
10:43p		11:04p	11:04p -9		11:29p -9					
			11:26p -9		11:51p -9					
11:42p		12:03a	12:03a -9		12:28a -9					

Tuesday			
9:03a		9:51a	10:00a
3:05p	3:37p	4:16p	4:30p

**WEB PREMIUM
ADVERTISING SPACE**

**Why advertise in
THE RIDERS GUIDE?**

Considering that as many as 100,000 people will be looking at your ad, the price per impression can be measured in pennies (do these things still exist?). The bus is not coming for another 25 minutes! Could you use some business?

See page #L for information regarding bus connections to / from BC Ferry Departure Bay Ferry Terminal
 Times in green connect with bus to Deep Bay at either Woodgrove or Qualicum Beach on Tuesdays ONLY.

BC TRANSIT – Vancouver Island Mid Island South – NORTHBOUND

FULL SCHEDULES: BC TRANSIT – NANAIMO ROUTE #7, #9, #9A, #90, #99
 CONNECTING SCHEDULES: BC TRANSIT – NANAIMO ROUTE #2

WEB PREMIUM
 ADVERTISING SPACE

Cinnebar/Cedar/Nanaimo/Woodgrove/NanOOSE Bay/ Parksville/Qualicum Beach

Cinnebar	Cedar	Nanaimo	Nanaimo	Nanaimo	Woodgrove	Woodgrove	NanOOSE	Parksville	Qualicum	Qualicum
Extension & Cinnebar #7	Cedar & Gould #7	Prieaux Exchange #7	Prideaux Exchange #2, 9	Departure Bay Ferry #2, 9, 90	Woodgrove Centre #2, 9, 90	Woodgrove Centre #90	Red Gap Centre #90	Library #90	Lasqueti Ferry #90	Civic Centre #90

Saturday

6:43a	7:00a	7:31a	7:34a -9		7:59a -9	8:15a	8:29a	8:00a		9:14a
7:52a		8:17a	8:19a -9A	8:28a -9A	8:47a -9A	9:27a		9:52a		
9:02a	9:19a	9:53a	9:56a -9		10:23a -9					
9:37a		10:05a	10:07a -9A	10:16a -9A	10:35a -9A	10:37a		11:02a	11:29a	11:47a
			10:30a -2	10:42a -2	11:12a -2	11:47a	12:01p	12:18p	12:45p	1:03p
10:47a	11:04a	11:38a	11:41a -9		12:08p -9					
11:57a		12:25p	12:27p -9A	12:36p -9A	12:55p -9A	12:57p		1:22p		
			12:50p -2	1:02p -2	1:32p -2	2:07p	2:21p	2:38p	2:48p	3:06p
1:08p	1:25p	1:59p	2:01p -9		2:28p -9	3:00p		3:25p	3:53p	4:11p
2:18p		2:46p	2:48p -9		3:15p -9					
			3:10p -2	3:22p -2	4:12p -2	4:15p	4:29p	4:46p	4:56p	5:14p
3:32p		4:00p	4:02p -9		4:29p -9	5:15p		5:40p	5:50p	6:08p
4:40p	4:57p	5:32p	5:35p -9		6:02p -9	6:30p	6:44p	7:01p	7:11p	7:29p
5:48p	6:05p	6:40p	6:43p -9A	6:52p -9A	7:11p -9A					
6:58p		7:21p	7:23p -9		7:48p -9					
7:36p	7:52p	8:21p	8:23p -9A	8:32p -9A	8:51p -9A					
8:39p		9:00p	9:02p -9A	9:11p -9A	9:30p -9A					
9:39p	9:55p	10:24p	10:24p -9		10:49p -9					
10:43p		11:04p	11:04p -9A	11:13p -9A	11:32p -9A					
			11:26p -9		11:51p -9					
11:43p		12:04a	12:04a -9		12:29a -9					

Sunday & July 1

7:01a	7:18a	7:49a	7:53a -9		8:18a -9	9:28a	9:42a	9:59a	10:09a	10:25a
8:11a	8:28a	8:59a	9:04a -9		9:31a -9					
9:45a		10:13a	10:17a -9A	10:26a -9A	10:45a -9A					
10:30a	10:47a	11:21a	11:26a -9		11:53a -9					
12:04p		12:32p	12:36p -9A	12:45p -9A	1:04p -9A	2:05p	2:19p	2:36p	2:46p	3:02p
1:14p		1:42p	1:46p -9		2:13p -9					
2:01p	2:18p	2:52p	2:57p -9A	3:06p -9A	3:25p -9A					
3:13p		3:41p	3:45p -9		4:12p -9					
4:21p	4:38p	5:13p	5:18p -9A	5:27p -9A	5:46p -9A	5:57p	6:11p	6:28p	6:38p	6:54p
5:31p		5:59p	6:03p -9		6:28p -9					
			6:25p -2	6:37p -2	7:06p -2					
				7:00p -90	7:23p -90	7:23p	7:37p	7:54p	8:04p	8:16p
6:41p	6:58p	7:27p	7:32p -9		7:57p -9					
7:50p	8:06p	8:35p	8:35p -9		9:00p -9					

See page #L for information regarding bus connections to / from BC Ferry Departure Bay Ferry Terminal

WEB PREMIUM ADVERTISING SPACE

BC TRANSIT – Vancouver Island Mid Island South – SOUTHBOUND

FULL SCHEDULES:

BC TRANSIT – NANAIMO ROUTE #7, #8, #8A, #90, #99

CONNECTING SCHEDULES:

BC TRANSIT – NANAIMO ROUTE #1, #1A, #2A

Deep Bay/Bowser/ Woodgrove

Deep Bay	Bowser	Qualicum	Woodgrove
Crome Point #99	Magnolia Court #99	Civic Centre #99	Woodgrove Centre #99
Tuesday			
10:10a 4:40p	10:26a 4:49p	11:05a	11:36a 5:38p

Qualicum Beach/Parksville/Nanooose Bay/Woodgrove/ Nanaimo/Cinnebar/Cedar

Qualicum	Qualicum	Parksville	Nanooose	Lantzville	Lantzville	Nanaimo	Nanaimo	Nanaimo	Nanaimo	Nanaimo	Nanaimo	Cedar
Civic Centre #90	Lasqueti Ferry #90	Library #90	Red Gap Centre #90	Woodgrove Centre #90	Woodgrove Centre #1, 2, 8, 90	Departure Bay Ferry #2, 8, 90	Prideaux Exchange #1, 2, 8, 90	Prideaux Exchange #7	Gabriola Ferry #7	Extension & Cinnebar #7	Cedar & Gould #7	
Monday to Friday EXCEPT July 1												
					6:30a -8 7:06a -8		6:54a -8 7:30a -8	6:56a	6:59a	7:15a	7:32a	
6:22a	6:34a	6:45a		7:12a	7:12a -90 7:41a -8		7:35a -90 8:05a -8	8:08a	8:11a	8:27a		
6:50a	6:59a	7:10a	7:27a	7:43a	7:43a -90 8:31a -8 8:50a -8	8:02a -90	8:12a -90 8:57a -8 9:15a -8	9:00a	9:03a	9:19p	9:36p	
7:40a	7:55a	8:28a 9:20a	8:45a	9:02a 9:50a	9:07a -2A 10:00a -8	9:38a -2A	9:48a -2A 10:25a -8 10:28a	10:28a	10:31a	10:47a		
9:14a	9:29a	10:02a		10:32a	10:46a -1A 11:10a -8		11:32a -1A 11:35a -8	11:38a	11:41a	11:57a		
		10:53a	11:10a	11:27a	12:20p -8 12:55p -8		12:45p -8 1:20p -8	12:48p	12:51p	1:08p	1:25p	
11:55a 1:15p	12:10p 1:30p	12:43p 2:03p	2:20p	2:37p	1:30p -8 2:40p -8 3:19p -8 3:48p -8 4:23p -8 4:58p -8		1:55p -8 3:05p -8 3:46p -8 4:15p -8 4:50p -8 5:25p -8	1:58p 3:08p 3:49p 4:22p 4:53p 5:28p	2:01p 3:11p 3:52p 4:25p 4:56p 5:31p	2:18p 3:33p 4:14p 4:44p 5:13p 5:48p	4:31p 5:01p 5:30p 6:05p	
3:12p 4:14p	3:27p 4:29p	4:00p 5:00p	4:17p	4:34p	5:40p -8 6:10p -8 6:50p -8		6:07p -8 6:37p -8 7:11p -8	6:10p 6:40p 7:14p	6:13p 6:43p 7:17p	6:30p 7:00p 7:34p	7:50p	
5:20p	5:29p	5:40p	5:57p	6:14p								
6:14p	6:29p	6:37p 6:40p 7:10p	6:57p	7:07p 7:14p	7:28p -1 7:57p -8		8:12p -1 8:18p -8	8:21p	8:24p	8:41p		
7:35p	7:44p	7:55p	8:12p	8:29p	9:00p -8 10:01p -8 10:59p -8		9:21p -8 10:22p -8 11:20p -8	9:23p 10:25p 11:24p	9:26p 10:28p 11:27p	9:41p 10:43p 11:42p	9:57p	
Saturday												
					7:07a -8 8:10a -8A 8:50a -8	8:30a -8A	7:31a -8 8:40a -8A 9:15a -8	7:33a 8:43a 9:18a	6:43a 7:36a 8:46a 9:21a	6:46a 7:52a 9:02a 9:37a	7:00a 7:52a 9:02a 9:37a	9:19a
7:40a	7:55a	8:27a	8:45a	9:01a	9:09a -2A 9:55a -8A 11:10a -8	9:38a -2A	9:48a -2A 10:15a -8A 10:25a -8A	10:28a	10:31a	10:47a	11:04a	
9:20a	9:35a	10:07a 10:52a	11:09a	10:37a 11:26a	11:10a -8 12:20p -8		11:35a -8 12:45p -8	11:38a 12:48p	11:41a	11:57a	1:25p	
11:57a 1:15p	12:12p 1:30p	12:44p 2:02p 2:56p	2:19p	1:14p 2:36p 3:26p	1:30p -8 2:40p -8 3:50p -8 5:00p -8		1:55p -8 3:05p -8 4:14p -8 5:24p -8	1:58p 3:08p 4:18p 5:28p	2:01p 3:11p 4:21p 5:31p	2:18p 3:32p 4:40p 5:48p	4:57p 6:05p	
3:12p 4:15p	3:27p 4:30p	4:00p 5:00p	4:17p	4:34p	6:10p -8 6:45p -8A	7:03p -8A	6:34p -8 7:13p -8A	6:38p 7:16p	6:41p 7:19p	6:58p 7:36p	7:52p	
5:20p	5:29p	5:40p 6:31p	5:57p	6:14p 7:01p	6:45p -8A 7:53p -8 8:50p -8A 10:01p -8 11:02p -8		7:13p -8A 8:14p -8 9:18p -8A 10:22p -8 11:23p -8	6:38p 7:16p 8:19p 9:21p 10:25p 11:25p	6:41p 7:19p 8:22p 9:24p 10:28p 11:28p	6:58p 7:36p 8:39p 9:39p 10:43p 11:43p	7:52p	9:55p

See page #L for information regarding bus connections to / from BC Ferry Departure Bay Ferry Terminal
 Times in orange connect with bus from Deep Bay at either Woodgrove or Qualicum Beach on Tuesdays.

WEB
PREMIUM AD
SPACE

BC TRANSIT – Vancouver Island Mid Island South – SOUTHBOUND

FULL SCHEDULES:

BC TRANSIT – NANAIMO ROUTE #7, #8, #8A, #90

Qualicum Beach/Parksville/Nanooose Bay/Woodgrove/Nanaimo/Cinnebar/Cedar

Qualicum Civic Centre #90	Qualicum Lasqueti Ferry #90	Parksville Library #90	Nanooose Red Gap Centre #90	Lantzville Woodgrove Centre #90	Lantzville Woodgrove Centre #8, #8A	Nanaimo Departure Bay Ferry #8A	Nanaimo Prideaux Exchange #8, #8A	Nanaimo Prideaux Exchange #7	Nanaimo Gabriola Ferry #7	Nanaimo Extension & Cinnebar #7	Cedar Cedar & Gould #7
------------------------------------	--------------------------------------	------------------------------	--------------------------------------	--	--	--	--	---------------------------------------	------------------------------------	--	---------------------------------

Sunday & July 1

								7:01a	7:04a	7:18a	
					7:26a -8		7:50a -8	7:52a	7:55a	8:11a	8:28a
8:11a	8:24a	8:35a	8:52a	9:07a	8:59a -8	9:58a	9:24a -8	9:26a	9:29a	9:45a	
					11:18a -8		11:43a -8	11:45a	11:48a	12:04p	
10:31a	10:44a	10:55a	11:12a	11:27a	12:21p -8A	12:41p	12:51p -8A	12:54p	12:57p	1:14p	
					1:14p -8		1:39p -8	1:41p	1:44p	2:01p	2:18p
					2:18p -8A	2:38p	2:48p -8A	2:51p	2:54p	3:13p	
3:08p	3:23p	3:34p	3:51p	4:08p	3:34p -8	4:58p	3:58p -8	4:01p	4:04p	4:21p	4:38p
					4:38p -8A		5:08p -8A	5:11p	5:14p	5:31p	
					5:54p -8		6:18p -8	6:21p	6:24p	6:41p	6:58p
					6:59p -8A	7:17p	7:27p -8A	7:30p	7:33p	7:50p	8:06p
7:00p	7:15p	7:26p	7:43p	8:00p							
8:18p	8:33p	8:44p	9:01p	9:18p							

See page #L for information regarding bus connections to / from BC Ferry Departure Bay Ferry Terminal

NANAIMO HARBOUR FERRIES – Newcastle Island Ferry

FULL SCHEDULE

Newcastle Island Ferry Schedule

Nanaimo	Newcastle
Mafeo	Newcastle
Sutton Park	Dock
DEPARTS	DEPARTS
Daily	
9:00a	9:15a
9:30a	9:45a
10:00a	10:15a
10:30a	10:45a
11:00a	11:15a
11:30a	11:45a
12:00p	12:15p
12:30p	12:45p
1:00p	1:15p
1:30p	1:45p
2:00p	2:15p
2:30p	2:45p
3:00p	3:15p
3:30p	3:45p
4:00p	4:15p
4:30p	4:45p
5:00p	5:15p
5:30p	5:45p
6:00p	6:15p
6:30p	6:45p
7:00p	7:15p
7:30p	7:45p
8:00p	8:15p
8:30p	8:45p

This ferry cannot accommodate vehicles. Foot passengers only

WESTERN PACIFIC MARINE

Lasqueti Island Ferry

FULL SCHEDULE

Lasqueti Island Ferry Schedule

DEPARTURE TIMES	
Qualicum	Lasqueti
French Creek	False Bay
DEPARTS	DEPARTS
Monday, Wednesday, Thursday, Friday, Saturday	
9:45a	8:00a
2:30p	11:00a
5:30p	4:00p
Sunday	
2:30p	1:00p
5:30p	4:00p

Crossing takes approximately 1hr

Travel to/from Lasqueti Island:

BC Transit does not stop at the Lasqueti Island Ferry, but instead bus #90 stops on Highway 19A which is about a 5 minute walk from the dock. Tell the driver you want off at Lee Road – French Creek. Passengers should be ready to load the ferry 15 minutes prior to departure time.

When planning your return trip, please bear in mind that travel time is approximate. In perfect weather, the trip can take as little as 45 minutes, but in rough seas, it can take well over an hour. Also allow transfer time when planning your trip and remember, you are on Gulf Island time – no hurry.

This ferry cannot accommodate vehicles. Foot passengers only

PROTECTION ISLAND FERRY

FULL SCHEDULE:

Protection Island Ferry Schedule

Protection	Nanaimo
Dinghy	Promenade
Dock Pub	& Front
DEPARTS	DEPARTS
Monday to Friday	
7:00a	7:10a
8:00a	8:10a
9:00a	9:10a
10:00a	10:10a
11:00a	11:10a
NOON	12:10p
1:00p	1:10p
2:00p	2:10p
3:00p	3:10p
4:00p	4:10p
5:00p	5:10p
6:00p	6:10p
7:00p	7:10p
8:00p	8:10
9:00p	9:10p
10:00p	10:10p
Saturday & Sunday	
8:00a	8:10a
9:00a	9:10a
10:00a	10:10a
11:00a	11:10a
NOON	12:10p
1:00p	1:10p
2:00p	2:10p
3:00p	3:10p
4:00p	4:10p
5:00p	5:10p
6:00p	6:10p
7:00p	7:10p
8:00p	8:10p
9:00p	9:10p
10:00p	10:10p

This ferry cannot accommodate vehicles. Foot passengers only

WEB DISCOUNT ADVERTIZING SPACE
TARGET CEDAR, NANAIMO, PARKSVILLE, QUALICUM

WEB DISCOUNT ADVERTIZING SPACE
TARGET CEDAR, NANAIMO, PARKSVILLE, QUALICUM

WEB PREMIUM ADVERTIZING SPACE
TARGET DENMAN & HORNBY ISLANDS

BC FERRIES

- Denman Island Ferry Schedule

FULL SCHEDULE:
ROUTE #21 - VANCOUVER ISLAND / DENMAN ISLAND

Denman Isl.	Buckley Bay	Buckley Bay	Denman Isl.
Denman Ferry #21	Buckley Bay Ferry #21	Buckley Bay Ferry #21	Denman Ferry #21

Monday, Tuesday, Wednesday, Friday, Saturday

6:40a	6:50a	7:00a	7:10a
7:20a	7:30a	7:40a	7:50a
8:00a	8:10a	8:20a	8:30a
8:40a	8:50a	9:00a	9:10a
9:40a	9:50a	10:00a	10:10a
10:40a	10:50a	11:00a	11:10a
11:50a	NOON	12:10p	12:20p
12:45p	12:55p	1:05p	1:15p
1:40p	1:50p	2:00p	2:10p
2:40p	2:50p	3:00p	3:10p
3:40p	3:50p	4:00p	4:10p
4:40p	4:50p	5:00p	5:10p
5:40p	5:50p	6:00p	6:10p
6:40p	6:50p	7:00p	7:10p
8:00p	8:10p	8:30p	8:40p
9:40p	9:50p	10:00p	10:10p
10:40p	10:50p	11:00p	11:10p

Thursday

6:40a	6:50a	7:00a	7:10a
7:20a	7:30a	7:40a	7:50a
8:00a	8:10a	9:00a	9:10a
8:40a	8:50a	10:00a	10:10a
9:40a	9:50a	11:00a	11:10a
10:40a	10:50a	12:10p	12:20p
11:50a	NOON	1:05p	1:15p
12:45p	12:55p	2:00p	2:10p
1:40p	1:50p	3:00p	3:10p
2:40p	2:50p	4:00p	4:10p
4:40p	4:50p	5:00p	5:10p
5:40p	5:50p	6:00p	6:10p
6:40p	6:50p	7:00p	7:10p
8:00p	8:10p	8:30p	8:40p
9:40p	9:50p	10:00p	10:10p
10:40p	10:50p	11:00p	11:10p

Sunday

6:40a	6:50a	7:00a	7:10a
7:20a	7:30a	7:40a	7:50a
8:00a	8:10a	9:00a	9:10a
9:40a	9:50a	10:00a	10:10a
10:40a	10:50a	11:00a	11:10a
11:50a	NOON	12:10p	12:20p
12:45p	12:55p	1:05p	1:15p
1:40p	1:50p	2:00p	2:10p
2:40p	2:50p	3:00p	3:10p
3:40p	3:50p	4:00p	4:10p
4:40p	4:50p	5:00p	5:10p
5:40p	5:50p	6:00p	6:10p
6:40p	6:50p	7:00p	7:10p
8:00p	8:10p	8:30p	8:40p
9:40p	9:50p	10:00p	10:10p
10:40p	10:50p	11:00p	11:10p

BC FERRIES

- Hornby Island Ferry Schedule

FULL SCHEDULE:
ROUTE #22 - DENMAN ISLAND / HORNBY ISLAND

Hornby Isl.	Denman Isl.	Denman Isl.	Hornby Isl.
Shingle Spit #22	Gravelly Bay #22	Gravelly Bay #22	Shingle Spit #22

Monday, Tuesday, Wednesday, Saturday

7:30a	7:40a	7:45a	7:55a
8:00a	8:10a	8:20a	8:30a
9:00a	9:10a	9:40a	9:50a
10:00a	10:10a	10:40a	10:50a
11:00a	11:10a	11:50a	NOON
12:10p	12:20p	12:45p	12:55p
1:00p	1:10p	1:40p	1:50p
2:00p	2:10p	2:40p	2:50p
3:00p	3:10p	3:40p	3:50p
4:00p	4:10p	4:40p	4:50p
5:00p	5:10p	5:40p	5:50p
6:00p	6:10p	6:35p	6:45p

Thursday

7:30a	7:40a	7:45a	7:55a
8:00a	8:10a	8:20a	8:30a
9:00a	9:10a	9:40a	9:50a
10:00a	10:10a	11:50a	NOON
11:00a	11:10a	12:45p	12:55p
12:10p	12:20p	1:40p	1:50p
1:00p	1:10p	2:40p	2:50p
2:00p	2:10p	3:40p	3:50p
4:00p	4:10p	4:40p	4:50p
5:00p	5:10p	5:40p	5:50p
6:00p	6:10p	6:35p	6:45p

Friday

7:30a	7:40a	7:45a	7:55a
8:00a	8:10a	8:20a	8:30a
9:00a	9:10a	9:40a	9:50a
10:00a	10:10a	10:40a	10:50a
11:00a	11:10a	11:50a	NOON
12:10p	12:20p	12:45p	12:55p
1:00p	1:10p	1:40p	1:50p
2:00p	2:10p	2:40p	2:50p
3:00p	3:10p	3:40p	3:50p
4:00p	4:10p	4:40p	4:50p
5:00p	5:10p	5:40p	5:50p
6:00p	6:10p	6:35p	6:45p
7:15p	7:25p	7:40p	7:50p
9:00p	9:10p	9:15p	9:25p
10:00p	10:10p	10:35p	10:55p

Sunday

7:30a	7:40a	7:45a	7:55a
9:00a	9:10a	9:40a	9:50a
10:00a	10:10a	10:40a	10:50a
11:00a	11:10a	11:50a	NOON
12:10p	12:20p	12:45p	12:55p
1:00p	1:10p	1:40p	1:50p
2:00p	2:10p	2:40p	2:50p
3:00p	3:10p	3:40p	3:50p
4:00p	4:10p	4:40p	4:50p
5:00p	5:10p	5:40p	5:50p
6:00p	6:10p	6:35p	6:45p

WEB PREMIUM ADVERTISING SPACE

GREYHOUND – Vancouver Island Mid Island & North Island – NORTHBOUND

Nanaimo / Parksville / Qualicum Beach / Courtney / Campbell River / Port Hardy:

Nanaimo	Parksville	Qualicum	Qualicum	Horne Lake	Bowser	Fanny Bay	Buckley Bay	Union Bay	Royston	Courtney	Black Creek	Oyster River	Campbell R.	Campbell R.	Sayward	Woss Camp	Port McNeill	Port Alice	Port Hardy
DAILY																			
10:30a 2:30p	11:01a 3:00p	11:10a	11:16a	11:27a	11:33a	11:43a	11:46a	11:54a	12:01p	12:15p 4:20p	12:42p	12:48p	1:15p 5:10p	2:00p	2:50p	3:40p	4:35p	4:55p	5:25p

ISLAND LINK – Vancouver Island Mid Island – NORTHBOUND

Nanaimo / Parksville / Qualicum Beach / Courtney / Campbell River:

Nanaimo	Parksville	Buckley Bay	Cumberland	Courtney	Courtney	Black Creek	Oyster River	Campbell R.	Campbell R.	Campbell R.
Departure Bay Ferry	Shell	Petro Canada	Gas 'n' Go	Driftwood Mall	Petro Canada	Hwy 19A & Miracle Beach Dr.	Hwy 19A & Croydon Road	Ocean Grove Store	Willow Point 7-11	Tyee Plaza
DAILY										
10:25a	10:55a	11:35a	11:45a	11:55a	NOON	12:25p	12:30p	12:35p	12:40p	12:50p
12:25p	12:55p	1:35p	1:45p	1:55p	2:00p	2:25p	2:30p	2:35p	2:40p	2:50p
2:25p	2:55p	3:35p	3:45p	3:55p	4:00p	4:25p	4:30p	4:35p	4:40p	4:50p
6:55p	7:25p	8:05p	8:15p	8:25p	8:30p	8:55p	9:00p	9:05p	9:10p	9:20p

WEB PREMIUM ADVERTISING SPACE

WEB PREMIUM ADVERTISING SPACE

GREYHOUND – Vancouver Island Mid Island & North Island – SOUTHBOUND

Port Hardy / Campbell River / Courtney / Qualicum Beach / Parksville / Nanaimo:

Port Hardy	Port Alice	Port McNeill	Woss Camp	Sayward	Campbell R.	Campbell R.	Oyster River	Black Creek	Courtney	Royston	Union Bay	Buckley Bay	Fanny Bay	Bowser	Horne Lake	Qualicum	Qualicum	Parksville	Nanaimo
DAILY																			
9:30a	9:50a	10:10a	11:00a	11:45a	12:40p	9:15a 1:45p	2:05p	2:10p	9:50a 2:40p	2:50p	3:00p	3:15p	3:20p	3:35p	3:40p	3:50p	3:55p	11:00a 4:00p	NOON 4:35p

ISLAND LINK – Vancouver Island Mid Island – SOUTHBOUND

Campbell River / Courtney / Qualicum Beach / Parksville / Nanaimo:

Campbell R.	Campbell R.	Campbell R.	Oyster River	Black Creek	Courtney	Courtney	Cumberland	Buckley Bay	Parksville	Nanaimo
Tyce Plaza	Willow Point 7-11	Ocean Grove Store	Hwy 19A & Croydon Road	Hwy 19A & Miracle Beach Dr.	Petro Canada	Driftwood Mall	Gas 'n' Go	Petro Canada	Shell	Departure Bay Ferry
DAILY										
7:30a	7:40a	7:45a	7:50a	7:55a	8:20a	8:25a	8:35a	8:45a	9:20a	9:55a
9:30a	9:40a	9:45a	9:50a	9:55a	10:20a	10:25a	10:35a	10:45a	11:20a	11:55a
11:30a	11:40a	11:45a	11:50a	11:55a	12:20p	12:25p	12:35p	12:45p	1:20p	1:55p
2:00p	2:10p	2:15p	2:20p	2:25p	2:50p	2:55p	3:05p	3:15p	3:50p	4:25p

WEB PREMIUM ADVERTISING SPACE

WEB PREMIUM ADVERTISING SPACE

WEB DISCOUNT ADVERTIZING SPACE
TARGET COURTNEY, CAMPBELL RIVER

WEB DISCOUNT ADVERTIZING SPACE
TARGET COURTNEY, CAMPBELL RIVER

BC TRANSIT – Vancouver Island Mid Island North– NORTHBOUND

FULL SCHEDULES:

BC TRANSIT – CAMPBELL RIVER ROUTE #3, #6

FULL SCHEDULES:

BC TRANSIT – COMOX VALLEY ROUTE #2, #10, #12

CONNECTING SCHEDULES:

BC TRANSIT – COMOX VALLEY ROUTE #1, #8

Fanny Bay/Courtney/Campbell River:

Fanny Bay	Buckley Bay	Union Bay	Royston	Cumberland	Courtney	Courtney	Courtney	Courtney	Black Creek	Oyster River	Oyster River	Stories Beach	Shelter Point	Campbell R.
Tempo	Isl. Hwy. & Buck. Bay #10	Isl. Hwy. & McLeod #10	Isl. Hwy. & Hayward #10	Dunsmuir & 4th #2	Driftwood Mall #2, 10	Driftwood Mall #1, 2, 8, 10	Downtown Exchange #1, 2, 8, 10	Downtown Exchange #12	Black Creek Store #12	Glenmore & Isl. Hwy. #12	Glenmore & Isl. Hwy. #6	Isl. Hwy. & Henry #3	Isl. Hwy. & Engles #3, 6	Community Centre #3, 6
Monday to Friday EXCEPT July 1														
				6:33a	6:52a -2	6:52a -1	6:59a -1	6:07a	6:30a	6:41a	6:45a	6:34a	6:42a -3 6:53a -6	7:08a -3 7:12a -6
								7:37a	8:00a	8:11a	8:17a	7:34a	7:42a -3 8:25a -6	8:08a -3 8:44a -6
				7:30a	7:49a -2	7:49a -2	7:56a -2					8:29a	8:37a -3	9:03a -3
			7:55a	8:06a	8:02a -10	8:02a -10	8:09a -10							
8:18a	8:24a	8:30a	8:38a		8:24a -2	8:25a -8	8:39a -8							
					8:45a -10	8:45a -10	8:52a -10					9:52a	10:00a -6	10:19a -6
			9:12a	9:22a 10:11a	9:41a -2 10:30a -2	9:41a -2 10:30a -2	9:48a -2 10:37a -2							
10:00a	10:06a	10:12a	10:20a 11:01a		10:27a -10 11:30a -2	10:27a -10 11:30a -2	10:34a -10 11:37a -2	11:37a	NOON	12:11p	12:15p	11:22a	11:13a -3 12:23p -6	11:43a -3 12:42p -6
			12:30p	12:40p	12:59p -2	12:59p -2	1:06p -2					1:20p	1:11p -3	1:41p -3
												2:15p	2:23p -6	2:42p -6
1:56p	2:02p	2:08p	2:16p	2:00p	2:19p -2 2:23p -10	2:19p -2 2:23p -10	2:26p -2 2:30p -10	4:37p	5:00p	5:11p	5:15p	3:34p 4:40p	3:24p -3 4:31p -3	3:55p -3 5:01p -3
			3:10p 4:07p	3:10p 4:17p	3:29p -2 4:36p -2	3:32p -1 4:36p -2	3:39p -1 4:43p -2							
			4:37p	4:47p	5:06p -2	5:06p -2	5:13p -2	5:37p	6:00p	6:11p	6:17p	5:50p	5:41p -3 6:25p -6	6:11p -3 6:44p -6
5:54p	6:00p	6:06p	6:14p	6:36p	6:21p -10 6:55p -2	6:21p -10 6:56p -8	6:28p -10 7:10p -8							
			7:29p	7:39p	7:58p -2	7:58p -1	8:05p -1					8:14p	8:05p -3	8:35p -3
9:48p	10:06p	10:12p	10:20p	10:30p	10:49p -2	10:49p -2	10:56p -2				10:18p		10:26p -6	10:45p -6
Saturday														
				8:59a	9:06a -10	9:06a -10	9:13a -10					9:54a	8:29a	8:37a -3 10:02a -6
				9:19a	9:38a -2	9:38a -2	9:45a -2							
			10:04a	10:14a	10:33a -2	10:33a -2	10:40a -2							
10:00a	10:06a	10:12a	10:20a		10:27a -10	10:27a -10	10:34a -10	11:38a	NOON	12:11p	12:15p	11:22a	11:13a -3 12:23p -6	11:43a -3 12:42p -6
			11:59a	11:10a 12:09p	11:29a -2 12:28p -2	11:29a -2 1:01p -8	11:36a -2 1:15p 8							
				1:55p	2:14p -2	2:14p -2	2:21p -2					2:15p	1:20p	1:11p -3 2:23p -6
1:56p	2:02p	2:08p	2:16p		2:23p -10	2:23p -10	2:30p -10							
			3:03p	3:13p	3:32p -2	3:46p -8	4:00p -8					3:30p	3:21p -3	3:51p -3
			3:52p		3:59p -10							4:40p	4:31p -3	5:01p -3
			4:16p		4:35p -2	4:38p -1	4:45p -1							
			4:46p		4:53p -10	4:56p -8	5:10p -8	5:38p	6:02p	6:11p	6:15p	5:50p	5:41p -3 6:23p -6	6:11p -3 6:42p -6
5:54p	6:00p	6:06p	6:14p	5:14p	5:33p -2	5:33p -2	5:40p -2							
			6:36p		6:21p -10	6:21p -10	6:28p -10							
			7:29p	7:39p	7:58p -2	8:00p -8	8:14p -8					8:14p	8:05p -3	8:35p -3
10:00p	10:06p	10:12p	10:20p	10:30p	10:49p -2	10:49p -2	10:56p -2				10:18p		10:26p -6	10:45p -6

GREEN TIMES INDICATE THROUGH TRIPS FROM COMOX VALLEY TO CAMPBELL RIVER

BC TRANSIT – Vancouver Island Mid Island North – NORTHBOUND

FULL SCHEDULES: BC TRANSIT – CAMPBELL RIVER ROUTE #3, #6
 FULL SCHEDULES: BC TRANSIT – COMOX VALLEY ROUTE #2, #10, #12
 CONNECTING SCHEDULES: BC TRANSIT – COMOX VALLEY ROUTE #1, #8

Fanny Bay/Courtney/Campbell River:

Fanny Bay	Buckley Bay	Union Bay	Royston	Cumberland	Courtney	Courtney	Courtney	Courtney	Black Creek	Oyster River	Oyster River	Shelter Point	Campbell R.	
Tempo #10	Isl. Hwy. & Buck. Bay #10	Isl. Hwy. & McLeod #10	Isl. Hwy. & Hayward #10	Dunsmuir & 4th #2	Driftwood Mall #2, 10	Driftwood Mall #8	Downtown Exchange #8	Cliffe & 4th #12	Black Creek Store #12	Glenmore & Isl. Hwy. #12	Glenmore & Isl. Hwy. #6	Isl. Hwy. & Engles # 6	Community Centre #6	
Sunday														
11:05a	11:11a	11:17a	11:25a	11:35a	11:54a -2	NOON	12:14p	ROUTE #12 DOES NOT OPERATE SUNDAYS AND HOLIDAYS				9:54a 11:45a	10:02a 11:53a	10:21a 12:12p
			1:23p	1:33p	1:52p -2	1:55p	2:09p				1:45p	1:53p	2:12p	
			3:31p		3:38p -10	3:40p	3:54p				4:15p	4:23p	4:42p	
5:54p	6:00p	6:06p	6:35p		6:42p -10	6:46p	7:00p				5:45p	5:53p	6:12p	

COMOX WATER TAXI SERVICE

FULL SCHEDULE: HORNBY ISLAND ROUTE

Comox / Hornby Island:

Comox	Hornby Isl.	Hornby Isl.	Comox
Comox Bay Marina #HORNBY	#HORNBY	#HORNBY	Comox Bay Marina #HORNBY
Daily		Daily	
3:30p	4:15p	4:15p	5:00p

A minimum of 5 passengers is required in order for boat to operate

WEB PREMIUM ADVERTISING SPACE

WEB PREMIUM ADVERTISING SPACE

BC TRANSIT – Vancouver Island Mid Island North – SOUTHBOUND

FULL SCHEDULES:

BC TRANSIT – CAMPBELL RIVER ROUTE #3, #6

FULL SCHEDULES:

BC TRANSIT – COMOX VALLEY ROUTE #2, #10, #12

CONNECTING SCHEDULES:

BC TRANSIT – COMOX VALLEY ROUTE #1, #8

Campbell River/Courtney/Fanny Bay:

Campbell R. Community Centre #3, 6	Shelter Point Isl. Hwy. & Engles #3, 6	Stories Beach Isl. Hwy. & Henry #3	Oyster River Isl. Hwy. & Glenmore #6	Oyster River Oyster River & Glenmore #12	Black Creek Black Creek Store #12	Courtney Downtown Exchange #12	Courtney Downtown Exchange #1, 2, 8, 10	Courtney Driftwood Mall #1, 2, 8, 10	Courtney Driftwood Mall #2, 10	Royston Hayward & Isl. Hwy. #10	Cumberland Dunsmuir & 4th #2	Union Bay Isl. Hwy. & McLeod #10	Buckley Bay Isl. Hwy. & Buck. Bay. #10	Fanny Bay Tempo #10
Monday to Friday EXCEPT July 1														
6:15a -6	6:31a -6		6:42a	6:45a	7:00a	7:30a	7:09a -2 7:40a -10 7:55a -2	7:16a -2 7:47a -10	7:16a -2 7:47a -10					
6:15a -3 7:15a -3	6:42a -3 7:42a -3	6:33a 7:33a												
7:47a -6	8:03a -6		8:14a	8:15a	8:30a	9:00a	8:58a -10 9:19a -10 9:50a -2	9:05a -10 9:26a -10 9:57a -2	9:05a -10 9:26a -10 9:57a -2	9:12p 9:33p				
8:10a -3 9:23a -6	8:37a -3 9:39a -6	8:28a	9:50a											
10:47a -3	11:13a -3	11:21a					10:47a -10	10:54a -10	10:54a -10	11:01p				
11:45a -6	12:01p -6		12:12p	12:15p	12:30p	1:00p	12:16p -10 1:15p -10 1:39p -2	12:23p -10 1:22p -10 1:46p -2	12:23p -10 1:22p -10 1:46p -2	12:30p 1:29p				
12:45p -3	1:11p -3	1:19p												
1:45p -6	2:01p -6		2:12p											
2:55p -3	3:24p -3	3:33p												
4:05p -3	4:31p -3	4:39p												
4:45p -6 5:15p -3 5:47p -6 7:45p -3	5:01p -6 5:41p -3 6:03p -6 8:05p -3	5:49p 8:13p	5:12p 6:14p	5:15p 6:15p	5:30p 6:15p	6:00p 7:00p	5:13p -10 6:15p -2 7:15p -10 9:10p -10	5:20p -10 6:22p -2 7:22p -10 9:17p -10	5:20p -10 6:22p -2 7:22p -10 9:17p -10	5:27p 6:36p 7:39p				
9:50p -6	10:06p -6		10:17p											
Saturday														
8:10a -3	8:37a -3	8:28a					8:45a -10 8:58a -2	8:52a -10 9:05a -2	8:52a -10 9:05a -2	8:59a				
9:25a -6	9:41a -6		9:52a											
10:47a -3 11:45a -6	11:13a -3 12:01p -6	11:21a	12:12p	12:17p	12:32p	12:59p	10:49a -2 11:45 -10	10:56a -2 11:52a -10	10:56a -2 11:52a -10	11:04a 11:59a				
12:45p -3	1:11p -3	1:19p												
1:45p -6	2:01p -6		2:12p											
2:55p -3	3:21p -3	3:29p												
4:05p -3	4:31p -3	4:39p												
5:15p -3 5:45p -6 7:45p -3	5:41p -3 6:01p -6 8:05p -3	5:49p 8:13p	6:12p	6:17p	6:32p	6:59p	4:17p -8 4:45p -1 5:13p -10 9:20p -10	4:38p -8 4:56p -1 5:20p -10 9:27p -10	4:39p -10 5:00p -2 5:20p -10 9:27p -10	4:46p 5:14p 5:27p				
9:50p -6	10:06p -6		10:17p											

BLUE TIMES INDICATE THROUGH TRIPS FROM CAMPBELL RIVER TO COMOX VALLEY

BC TRANSIT – Vancouver Island Mid Island North – SOUTHBOUND

FULL SCHEDULES: BC TRANSIT – CAMPBELL RIVER ROUTE #3, #6
 FULL SCHEDULES: BC TRANSIT – COMOX VALLEY ROUTE #2, #10, #12
 CONNECTING SCHEDULES: BC TRANSIT – COMOX VALLEY ROUTE #1, #8

Campbell River/Courtney/Fanny Bay:

Campbell R. Community Centre # 6	Shelter Point Isl. Hwy. & Engles #6	Oyster River Isl. Hwy. & Glenmore #6	Oyster River Oyster River & Glenmore #12	Black Creek Black Creek Store #12	Courtney Downtown Exchange #12	Courtney Downtown Exchange #8	Courtney Driftwood Mall #8	Courtney Driftwood Mall #2, 10	Royston Hayward & Isl. Hwy. #10	Cumberland Dunsmuir & 4th #2	Union Bay Isl. Hwy. & McLeod #10	Buckley Bay Isl. Hwy. & Buck. Bay. #10	Fanny Bay Tempo #10
Sunday													
9:25a	9:41a	9:52a				10:10a	10:31a	10:31a -10	10:38a	11:35a	10:47a	10:54a	11:02p
11:15a	11:31a	11:42a	ROUTE #12 DOES NOT OPERATE SUNDAYS AND HOLIDAYS			12:55p	1:16p	1:16p -10	1:23p	1:33p			
1:15p	1:31p	1:42p				2:40p	3:01p	3:01p -2	3:30p	3:15p			
3:45p	4:01p	4:12p				4:55p	5:16p	5:18p -2	5:47p	5:32p	5:56p	6:03p	6:11p
5:15p	5:31p	5:42p											

WEB PREMIUM ADVERTISING SPACE

WEB PREMIUM ADVERTIZING SPACE
TARGET CAMPBELL RIVER, QUADRA ISLAND, CORTES ISLAND

BC FERRIES

- Campbell River / Quadra Island

FULL SCHEDULE:
ROUTE #23 - VANCOUVER ISLAND / QUADRA ISLAND

Campbell R..	Quadra Island	Quadra Island	Campbell R..
Downtown Ferry #23	Quathiaski Cove #23	Quathiaski Cove #23	Downtown Ferry #23

Monday, Wednesday, Thursday

6:40a	6:50a	6:20a	6:30a
7:30a	7:40a	7:05a	7:15a
8:30a	8:40a	8:00a	8:10a
9:30a	9:40a	9:00a	9:10a
10:30a	10:40a	10:00a	10:10a
11:30a	11:40a	11:00a	11:10a
12:30p	12:40p	NOON	12:10p
1:30p	1:40p	1:00p	1:10p
2:30p	2:40p	2:05p	2:15p
3:30p	3:40p	3:00p	3:10p
4:30p	4:40p	4:00p	4:10p
5:25p	5:35p	5:00p	5:10p
6:15p	6:25p	5:50p	6:00p
7:30p	7:40p	7:00p	7:10p
8:30p	8:40p	8:00p	8:10p
9:45p	9:55p	9:15p	9:25p

Tuesday

6:40a	6:50a	6:20a	6:30a
7:30a	7:40a	7:05a	7:15a
8:30a	8:40a	8:00a	8:10a
9:30a	9:40a	9:00a	9:10a
11:30a	11:40a	10:00a	10:10a
12:30p	12:40p	11:00a	11:10a
1:30p	1:40p	NOON	12:10p
2:30p	2:40p	1:00p	1:10p
3:30p	3:40p	2:05p	2:15p
4:30p	4:40p	3:00p	3:10p
5:25p	5:35p	5:00p	5:10p
6:15p	6:25p	5:50p	6:00p
7:30p	7:40p	7:00p	7:10p
8:30p	8:40p	8:00p	8:10p
9:45p	9:55p	9:15p	9:25p

Friday

6:40a	6:50a	6:20a	6:30a
7:30a	7:40a	7:05a	7:15a
8:30a	8:40a	8:00a	8:10a
9:30a	9:40a	9:00a	9:10a
10:30a	10:40a	10:00a	10:10a
11:30a	11:40a	11:00a	11:10a
12:30p	12:40p	NOON	12:10p
1:30p	1:40p	1:00p	1:10p
2:30p	2:40p	2:05p	2:15p
3:30p	3:40p	3:00p	3:10p
4:30p	4:40p	4:00p	4:10p
5:25p	5:35p	5:00p	5:10p
6:15p	6:25p	5:50p	6:00p
7:30p	7:40p	7:00p	7:10p
8:30p	8:40p	8:00p	8:10p
9:45p	9:55p	9:15p	9:25p
10:45p	10:55p	10:15p	10:25p

Campbell R..	Quadra Island	Quadra Island	Campbell R..
Downtown Ferry #23	Quathiaski Cove #23	Quathiaski Cove #23	Downtown Ferry #23

Saturday

7:30a	7:40a	7:05a	7:15a
8:20a	8:30a	7:55a	8:10a
9:20a	9:30a	8:55a	9:10a
10:15a	10:25a	9:50a	10:10a
11:15a	11:25a	10:45a	11:10a
12:15p	12:25p	11:45a	12:10p
1:15p	1:25p	12:45p	1:10p
2:15p	2:25p	1:45p	2:15p
3:30p	3:40p	3:00p	3:10p
4:30p	4:40p	4:00p	4:10p
5:25p	5:35p	5:00p	5:10p
6:15p	6:25p	5:50p	6:00p
7:30p	7:40p	7:00p	7:10p
8:30p	8:40p	8:00p	8:10p
9:45p	9:55p	9:15p	9:25p
10:45p	10:55p	10:15p	10:25p

Sunday

7:30a	7:40a	7:05a	7:15a
9:20a	9:30a	8:55a	9:10a
10:15a	10:25a	9:50a	10:10a
11:15a	11:25a	10:45a	11:10a
12:15p	12:25p	11:45a	12:10p
1:15p	1:25p	12:45p	1:10p
2:15p	2:25p	1:45p	2:15p
3:30p	3:40p	3:00p	3:10p
4:30p	4:40p	4:00p	4:10p
5:25p	5:35p	5:00p	5:10p
6:15p	6:25p	5:50p	6:00p
7:30p	7:40p	7:00p	7:10p
8:30p	8:40p	8:00p	8:10p
9:45p	9:55p	9:15p	9:25p

BC FERRIES

- Cortes Island Ferry Schedule

FULL SCHEDULE:
ROUTE #24 - QUADRA ISLAND / CORTES ISLAND

Quadra Island	Cortes Island	Cortes Island	Quadra Island
Heriot Bay #24	Whale -town #24	Whale -town #24	Heriot Bay #24

Monday, Wednesday, Thursday, Friday

9:05a	9:50a	7:50a	8:35a
11:05a	11:50a	9:50a	10:35a
1:05p	1:50p	11:50a	12:35p
3:05p	3:50p	1:50p	2:35p
5:05p	5:50p	3:50p	4:35p
6:45p	7:30p	5:50p	6:35p

Tuesday

9:05a	9:50a	7:50a	8:35a
1:05p	1:50p	9:50a	10:35a
3:05p	3:50p	11:50a	12:35p
5:05p	5:50p	3:50p	4:35p
6:45p	7:30p	5:50p	6:35p

Saturday

8:50a	9:35a	7:50a	8:35a
10:50a	11:35a	9:35a	10:20a
1:05p	1:50p	11:35a	12:20p
3:05p	3:50p	1:50p	2:35p
5:05p	5:50p	3:50p	4:35p
6:45p	7:30p	5:50p	6:35p

Sunday

10:50a	11:35a	9:35a	10:20a
1:05p	1:50p	11:35a	12:20p
3:05p	3:50p	1:50p	2:35p
5:05p	5:50p	3:50p	4:35p
6:45p	7:30p	5:50p	6:35p

WEB PREMIUM ADVERTISING SPACE

BC FERRIES – Port McNeill / Sointula / Alert Bay

FULL SCHEDULE: ROUTE #25 – VANCOUVER ISLAND / CORMORANT ISLAND / MALCOLM ISLAND

Alert Bay	Port McNeill	Port McNeill	Sointula	Sointula	Port McNeill	Port McNeill	Alert Bay
Cormorant Island #25	Ferry Terminal #25	Ferry Terminal #25	Malcolm Island #25	Malcolm Island #25	Ferry Terminal #25	Ferry Terminal #25	Cormorant Island #25

Monday, Wednesday, Thursday, Friday, Saturday

6:40a	7:25a	7:25a	7:50a	7:55a	8:20a	8:40a	9:25a
9:35a	10:20a	10:25a	10:50a	11:00a	11:25a	11:35a	12:20p
12:20p	1:05p	1:10p	1:35p	1:45p	2:10p	2:20p	3:05p
3:15p	4:00p	4:05p	4:30p	4:35p	5:00p	5:10p	5:55p
5:55p	6:40p	6:40p	7:05p	7:10p	7:35p	7:40p	8:25p
8:25p	9:25p*	7:40p	9:00p**	9:00p	9:25p	9:30p	10:35p*
		9:30p	9:55p				

Sunday

6:40a	7:25a	10:25a	10:50a	7:20a	7:45a	8:40a	9:25a
9:35a	10:20a	1:10p	1:35p	11:00a	11:25a	11:35a	12:20p
12:20p	1:05p	4:05p	4:30p	1:45p	2:10p	2:20p	3:05p
3:15p	4:00p	6:40p	7:05p	4:35p	5:00p	5:10p	5:55p
5:55p	6:40p	7:40p	9:00p**	7:10p	7:35p	7:40p	8:25p
8:25p	9:25p*	9:30p	9:55p	9:00p	9:25p	9:30p	10:35p*

July 14, 28

6:40a	7:25a	7:25a	7:50a	7:55a	8:20a	8:40a	9:25a
9:35a	10:20a	1:10p	1:35p	11:00a	11:25a	11:35a	12:20p
12:20p	1:05p	4:05p	4:30p	1:45p	2:10p	2:20p	3:05p
3:15p	4:00p	6:40p	7:05p	7:10p	7:35p	5:10p	5:55p
5:55p	6:40p	7:40p	9:00p**	9:00p	9:25p	7:40p	8:25p
8:25p	9:25p*	9:30p	9:55p			9:30p	10:35p*

Jul 7, 21

6:40a	7:25a	7:25a	7:50a	7:55a	8:20a	8:40a	9:25a
9:35a	10:20a	10:25a	10:50a	11:00a	11:25a	2:20p	3:05p
12:20p	1:05p	1:10p	1:35p	1:45p	2:10p	5:10p	5:55p
3:15p	4:00p	4:05p	4:30p	4:35p	5:00p	7:40p	8:25p
5:55p	6:40p	6:40p	7:05p	7:10p	7:35p	9:30p	10:35p*
8:25p	9:25p*	7:40p	9:00p**	9:00p	9:25p		
		9:30p	9:55p				

* VIA Sointula – Malcolm Island

** VIA Alert Bay – Cormorant Island

WEB PREMIUM ADVERTISING SPACE

BC TRANSIT – Vancouver Island North Island

FULL SCHEDULES:

BC TRANSIT – MOUNT WADDINGTON TRANSIT #1, #2, #4, #5, #6, #12

Port Hardy / Coal Harbour or Fort Rupert / Port McNeill / Hyde Creek & Woss:

Port Hardy	Coal Harbour	Fort Rupert	Port McNeill	Port McNeill	Port McNeill	Hyde Creek	Woss
Thunderbird Mall # 1, 4, 5, 6	Coal Harbour #5,	Fort Rupert P&R #1, 4, 6	Ferry Terminal #1	Pioneer Mall #1, 6	Pioneer Mall #6, 12	Hyde Creek Esso #6, 12	Woss #6

Monday to Friday EXCEPT July 1

6:43a -4		7:00a -4					
7:16a -1		7:26a -1	7:56a	7:59a -1	7:59a -12	8:10a -12	
8:35a -5	9:00a						
9:19a -4		9:36a -4					
9:56a -1		10:06a -1	10:36a	10:39a -1			
12:29p -5	12:54p						
1:17p -1		1:27p -1	1:57p	2:00p -1	2:00p -12	2:11p -12	
3:14p -4		3:31p -4					
3:40p -5	4:06p						
4:10p -1		4:20p -1	4:50p	4:53p -1	4:54p -12	5:05p -12	
4:50p -4		5:07p -4					
5:25p -1		5:30p -1	6:05p	6:08p -1			

Saturday

6:40a -6		6:51a -6		7:29a -6	7:29a -6	7:38a -6	8:20a
4:10p -6		4:20p -6		4:53p -6	4:54p -6	5:05p -6	4:55p

WEB PREMIUM ADVERTISING SPACE

Woss & Hyde Creek / Port McNeill / Fort Rupert or Coal Harbour / Port Hardy:

Woss	Hyde Creek	Port McNeill	Port McNeill	Port McNeill	Fort Rupert	Coal Harbour	Port Hardy
Woss # 6	Hyde Creek Esso #6, 12	Pioneer Mall #6, 12	Ferry Terminal #12	Ferry Terminal #2	Fort Rupert P&R #2, 4, 6	Coal Harbour #5	Thunderbird Mall #2, 4, 5, 6

Monday to Friday EXCEPT July 1

					7:00a -4		7:16a -4
				7:30a	8:01a -2		8:14a -2
	8:10a -12	8:22a -12	8:24a	8:34a	9:05a -2		9:18a -2
						9:00a	9:21a -5
					9:36a -4		9:52a -4
		11:23a -12	11:25a	11:40a	12:11p -2		12:24p -2
						12:54p	1:15p -5
	2:11p -12	2:23p -12	2:25p	2:40p	3:11p -2		3:24p -2
					3:31p -4		3:47p -4
						4:06p	4:27p -5
					5:07p -4		5:23p -4
	5:05p -12	5:17p -12	5:19p	5:20p	5:51p -2		6:04p -2

Saturday

8:20a	8:57a -6	9:11a -6			9:44a -6		9:55a -6
4:55p	5:32p -6	5:46p -6			6:19p -6		6:30p -6

WEB PREMIUM ADVERTISING SPACE

WEB PREMIUM ADVERTISING SPACE

ROUTE #20

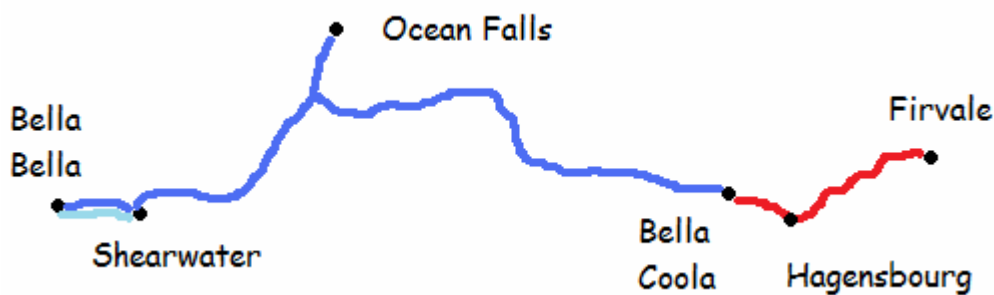
DISCOVERY COAST

SHEARWATER & BELLA BELLA / BELLA COOLA

The remote North Coast of British Columbia is famous worldwide for its salmon fishing and stunning coastal views from the water. This region has limited transportation options. The ferry between Port Hardy and Prince Rupert stops at Bella Bella, and this is where passengers transfer to Bella Coola. See route 10 in this guide for more information on this service.

BC Ferries operates the Discovery Coast Connector between Bella Bella and Bella Coola. A private water taxi also exists between Bella Bella and Shearwater, and operates several trips per day.

From Bella Coola, Highway 20 continues to Williams Lake. There is no bus service along Highway 20 except for BC Transit service between Bella Coola and Firvale. This means that without a vehicle, the only way in or out of Bella Coola is by ferry.



BC FERRIES – Bella Bella / Bella Coola	115
BC TRANSIT – Bella Coola / Burnt Bridge Creek	115
SEA BUS – Bella Bella / Shearwater	115

BC FERRIES – DISCOVERY COAST CONNECTOR

FULL SCHEDULE:

ROUTE #10 – BELLA COOLA / BELLA BELLA

Bella Bella / Bella Coola

Bella Coola	Ocean Falls	Shearwater	Bella Bella
Bella Coola Harbour #10A	Ferry Ramp #10A	Ferry Ramp #10A	Ferry Ramp #10A
July 4, 6, 12, 18, 20, 26			
7:00a	12:45p	3:45p	4:30p
July 8, 14, 22, 28			
11:00a	4:45p	9:30p	8:00p
July 2, 10, 16, 24, 30			
NOON	11:30p	8:30p	

WEB PREMIUM ADVERTISING SPACE

Bella Bella	Shearwater	Ocean Falls	Bella Coola
Ferry Ramp #10A	Ferry Ramp #10A	Ferry Ramp #10A	Bella Coola Harbour #10A
July 5, 19			
9:00a	8:00a	NOON	6:00p
July 3, 11, 17, 25, 31			
12:30p	11:30a	3:30p	9:30p
July 1, 7, 9, 13, 15, 21, 23, 27, 29			
2:30p	3:15p	6:00p	11:59p

BC TRANSIT – BELLA COOLA VALLEY TRANSIT

FULL SCHEDULE:

ROUTE #1 – BELLA COOLA / GLACIER VIEW

Bella Coola / Burnt Bridge Creek

Hagensbourg	Glacier View	Bella Coola
Monday to Saturday		
8:00a	YES	YES

Bella Coola	Hagensbourg	Glacier View
Monday to Saturday		
5:00p	YES	YES

WEB PREMIUM ADVERTISING SPACE

SHEARWATER RESORT – SEA BUS

FULL SCHEDULE:

BELLA BELLA / SHEARWATER

Bella Bella / Shearwater

Shearwater	Bella Bella
Shearwater Resort	
Monday to Saturday	
7:45a	8:00a
8:30a	9:00a
10:00a	11:00a
11:30a	NOON
12:30p	1:00p
1:30p	2:30p
3:00p	4:00p
4:30p	5:00p
5:30p	6:00p
6:30p	7:00p
7:30p	8:00p
8:30p	9:00p
9:30p	10:00p

Bella Bella	Shearwater
	Shearwater Resort
Sunday	
8:30a	9:00a
10:00a	11:00a
11:30a	NOON
12:30p	1:00p
1:30p	2:30p
3:00p	4:00p
4:30p	5:00p
5:30p	6:00p
6:30p	7:00p
7:30p	8:00p
8:30p	9:00p
9:30p	10:00p

WEB PREMIUM ADVERTISING SPACE

SERVICE MAY CONTINUE AFTER 10:00p. PLEASE CALL SHEARWATER RESORT FOR MORE INFORMATION

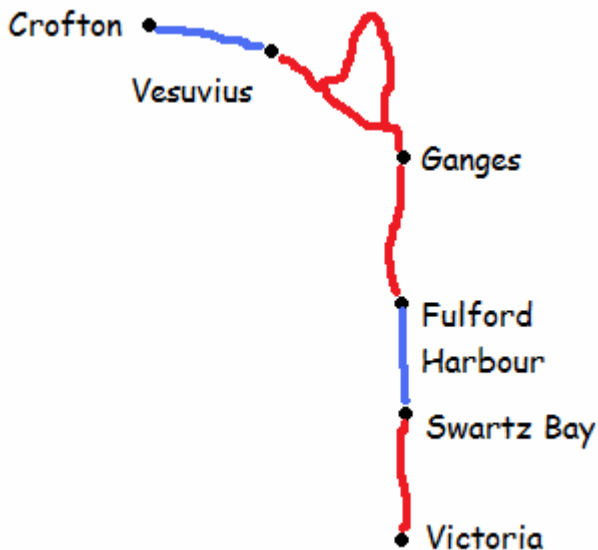
SUPER DISCOUNT ADVERTIZING SPACE
TARGET SALT SPRING ISLAND

ROUTE #46 SALT SPRING ISLAND

VICTORIA / SALT SPRING / CROFTON

Salt Spring Island is the largest of the Gulf Islands. At over 10,000 residents, this island is a small city, though you would not know it walking around the quaint little village of Ganges, the central focal point of the island. The main attraction is its Saturday Summer Farmers Market, where local island goods are sold in abundance. This weekly event draws quite a crowd.

Frequent ferry and transit service exists between Vancouver Island and Salt Spring Island daily. There are 2 ferry routes to choose from. One ferry route will take you to Swartz Bay near Victoria, and the other will take you to Crofton, located in the Cowichan Valley, north of Duncan.



BC FERRIES – Swartz Bay / Fulford Harbour	118, 119, 120, 122, 123
BC FERRIES – Vesuvius / Crofton	118, 119, 120, 122, 123
BC TRANSIT – Salt Spring Island	118, 119, 120, 122, 123
BC TRANSIT – Victoria	118, 119, 120, 122, 123

BC FERRIES – Swartz Bay / Fulford Harbour – NORTHBOUND

FULL SCHEDULES: ROUTE #4 – SWARTZ BAY / FULFORD HARBOUR

BC FERRIES – Vesuvius / Crofton – WESTBOUND

FULL SCHEDULES: ROUTE #6 – VESUVIUS / CROFTON

BC TRANSIT – Salt Spring Island Schedule – NORTHBOUND

FULL SCHEDULES: BC TRANSIT – SALT SPRING ISLAND ROUTES #2, #3, #6

CONNECTING SCHEDULES: BC TRANSIT – VICTORIA ROUTES #70X

Victoria / Salt Spring Island / Crofton

Victoria Government & Superior #70X	Sidney Fifth & Beacon #70X	N. Saanich Swartz Bay Ferry #70X	N. Saanich Swartz Bay Ferry #4	Salt Spring Fulford Harbour #4	Salt Spring Fulford Harbour #2	Salt Spring Ganges Village #2	Salt Spring Ganges Village #3,6	Salt Spring Vesuvius Ferry #3,6	Salt Spring Vesuvius Ferry #6	Crofton Crofton Ferry #6	Connecting N. Bound #6 to Chem.	Connecting S. Bound #6 to Duncan
--	-------------------------------------	---	---	---	---	--	--	--	--	-----------------------------------	---------------------------------------	--

Monday & Thursday

					6:00a	6:20a	6:20a -6	6:47a -6	6:00a	6:20a		6:59a
5:52a	6:31a	6:40a	7:00a	7:35a	7:40a	8:00a	8:03a -6	8:42a -6	7:00a	7:20a		
7:45a	8:29a	8:39a	9:00a	9:35a	9:40a	10:00a			8:10a	8:30a		10:47a
									9:15a	9:35a	9:52a	
					10:20a	10:40a	11:00a -3	11:16a -3	10:25a	10:45a	11:47a	
9:43a	10:28a	10:38a	11:00a	11:35a	11:40a	NOON	12:17p -3	12:33p -3	11:35a	11:55a		12:39p
11:43a	12:29p	12:40p	1:00p	1:35p	1:40p	2:00p			12:40p	1:00p	1:37p	2:30p
					2:38p	2:58p	3:45p -3	4:01p -3	3:00p	3:20p	3:27p	4:20p
1:43p	2:29p	2:40p	3:00p	3:35p	3:40p	4:00p	4:45p -3	5:01p -3	4:10p	4:30p	5:32p	6:25p
3:40p	4:29p	4:40p	5:00p	5:35p	5:40p	6:00p	6:00p -6	6:16p -6	5:20p	5:40p		
									6:30p	6:50p		
5:45p	6:29p	6:39p	7:00p	7:35p	7:40p	8:00p	8:05p -6	8:21p -6	8:15p	8:15p		
7:45p	8:28p	8:37p	9:00p	9:35p								

Tuesday

					6:00a	6:20a	6:20a -6	6:47a -6	6:00a	6:20a		6:59a
5:52a	6:31a	6:40a	7:00a	7:35a	7:40a	8:00a	8:03a -6	8:42a -6	7:00a	7:20a		
7:45a	8:29a	8:39a	9:00a	9:35a	9:40a	10:00a			8:10a	8:30a		10:47a
									9:15a	9:35a	9:52a	
					10:20a	10:40a	11:00a -3	11:16a -3	10:25a	10:45a	11:47a	
9:43a	10:28a	10:38a	11:00a	11:35a	11:40a	NOON	12:17p -3	12:33p -3	11:35a	11:55a		12:39p
11:43a	12:29p	12:40p	1:00p	1:35p	1:40p	2:00p			12:40p	1:00p	1:37p	2:30p
					2:38p	2:58p	3:45p -3	4:01p -3	1:55p	2:15p		
1:43p	2:29p	2:40p	3:00p	3:35p	3:40p	4:00p	4:45p -3	5:01p -3	3:00p	3:20p	3:27p	4:20p
3:40p	4:29p	4:40p	5:00p	5:35p	5:40p	6:00p	6:00p -6	6:16p -6	4:10p	4:30p	5:32p	6:25p
									5:20p	5:40p		
5:45p	6:29p	6:39p	7:00p	7:35p	7:40p	8:00p	8:05p -6	8:21p -6	6:30p	6:50p		
7:45p	8:28p	8:37p	9:00p	9:35p					8:15p	8:15p		

PINK = CONNECTING TRIP FROM VANCOUVER TO COWICHAN VALLEY. SEE ROUTES 1 & 9 IN THIS GUIDE.

**WEB
PREMIUM
AD SPACE**

WEB PREMIUM ADVERTISING SPACE

BC FERRIES – Swartz Bay / Fulford Harbour – NORTHBOUND

FULL SCHEDULES: ROUTE #4 – SWARTZ BAY / FULFORD HARBOUR

BC FERRIES – Vesuvius / Crofton – WESTBOUND

FULL SCHEDULES: ROUTE #6 – VESUVIUS / CROFTON

BC TRANSIT – Salt Spring Island Schedule – NORTHBOUND

FULL SCHEDULES: BC TRANSIT – SALT SPRING ISLAND ROUTES #2, #3, #6

CONNECTING SCHEDULES: BC TRANSIT – VICTORIA ROUTES #70X

Victoria / Salt Spring Island / Crofton

Victoria & Superior #70X	Sidney & Beacon #70X	N. Saanich Swartz Bay Ferry #70X	N. Saanich Swartz Bay Ferry #4	Salt Spring Fulford Harbour #4	Salt Spring Fulford Harbour #2	Salt Spring Ganges Village #2	Salt Spring Ganges Village #3,6	Salt Spring Vesuvius Ferry #3,6	Salt Spring Vesuvius Ferry #6	Crofton Ferry #6	Connecting N. Bound #6 to Chem.	Connecting S. Bound #6 to Duncan
--------------------------------	----------------------------	---	---	---	---	--	--	--	--	------------------------	---------------------------------------	--

Wednesday

					6:00a	6:20a	6:20a -6	6:47a -6	7:00a	7:20a		6:59a
5:52a	6:31a	6:40a	7:00a	7:35a	7:40a	8:00a	8:03a -6	8:42a -6	8:10a	8:30a		10:47a
7:45a	8:29a	8:39a	9:00a	9:35a	9:40a	10:00a			9:15a	9:35a	9:52a	
					10:20a	10:40a	11:00a -3	11:16a -3	10:25a	10:45a	11:47a	12:39p
9:43a	10:28a	10:38a	11:00a	11:35a	11:40a	NOON	12:17p -3	12:33p -3	11:35a	11:55a	1:37p	
11:43a	12:29p	12:40p	1:00p	1:35p	1:40p	2:00p			12:40p	1:00p		2:30p
									1:55p	2:15p		
									3:00p	3:20p	3:27p	4:20p
1:43p	2:29p	2:40p	3:00p	3:35p	2:38p	2:58p	3:45p -3	4:01p -3	3:30p	3:40p		6:25p
3:40p	4:29p	4:40p	5:00p	5:35p	3:40p	4:00p	4:45p -3	5:01p -3	6:30p	6:50p		
					5:40p	6:00p	6:00p -6	6:16p -6	8:15p	8:15p		
5:45p	6:29p	6:39p	7:00p	7:35p	7:40p	8:00p	8:05p -6	8:21p -6				
7:45p	8:28p	8:37p	9:00p	9:35p								

Friday

					6:00a	6:20a	6:20a -6	6:47a -6	7:00a	7:20a		
5:52a	6:31a	6:40a	7:00a	7:35a	7:40a	8:00a	8:03a -6	8:42a -6	8:10a	8:30a		10:47a
7:45a	8:29a	8:39a	9:00a	9:35a	9:40a	10:00a			9:15a	9:35a	9:52a	
					10:20a	10:40a	11:00a -3	11:16a -3	10:25a	10:45a	11:47a	12:39p
9:43a	10:28a	10:38a	11:00a	11:35a	11:40a	NOON	12:17p -3	12:33p -3	11:35a	11:55a	1:37p	
11:43a	12:29p	12:40p	1:00p	1:35p	1:40p	2:00p			12:40p	1:00p		2:30p
									1:45p	2:05p		
									3:00p	3:20p	3:27p	4:20p
1:43p	2:29p	2:40p	3:00p	3:35p	2:38p	2:58p	3:45p -3	4:01p -3	4:10p	4:30p	5:32p	
3:40p	4:29p	4:40p	5:00p	5:35p	3:40p	4:00p	4:45p -3	5:01p -3	5:20p	5:40p		6:25p
					5:40p	6:00p	6:00p -6	6:16p -6	6:30p	6:50p		
5:45p	6:29p	6:39p	7:00p	7:35p	7:40p	8:00p	8:05p -6	8:21p -6	8:15p	8:35p		
7:45p	8:28p	8:37p	9:00p	9:35p	9:40p	10:00p	10:00p -6	10:16p -6	9:25p	9:45p	10:27p	11:20p

July 1

									6:00a	6:20a		
									7:00a	7:20a		
									8:10a	8:30a		
7:49a	8:31a	8:41a	9:00a	9:35a	9:40a	10:00a	8:03a -6	8:42a -6	9:15a	9:35a		
									10:25a	10:45a		
					10:20a	10:40a						
9:43a	10:28a	10:38a	11:00a	11:35a	11:40a	NOON	12:16p -3	12:32p -3	11:35a	11:55a	12:32p	
11:43a	12:29p	12:40p	1:00p	1:35p	1:40p	2:00p	2:30p -3	2:46p -3	12:40p	1:00p		1:27p
							3:40p -3	3:56p -3	1:55p	2:15p		
1:43p	2:29p	2:40p	3:00p	3:35p	3:40p	4:00p			3:00p	3:20p	4:32p	5:25p
3:40p	4:29p	4:40p	5:00p	5:35p	5:40p	6:00p	6:00p -6	6:16p -6	3:30p	3:40p		
					6:40p	7:00p			5:20p	5:40p		
5:45p	6:29p	6:39p	7:00p	7:35p	7:40p	8:00p	8:05p -6	8:21p -6	6:30p	6:50p		
7:45p	8:28p	8:37p	9:00p	9:35p					8:15p	8:15p		

PINK = CONNECTING TRIP FROM VANCOUVER TO COWICHAN VALLEY. SEE ROUTES 1 & 9 IN THIS GUIDE.

WEB
PREMIUM
AD SPACE

BC FERRIES – Swartz Bay / Fulford Harbour – NORTHBOUND

FULL SCHEDULES: ROUTE #4 – SWARTZ BAY / FULFORD HARBOUR

BC FERRIES – Vesuvius / Crofton – WESTBOUND

FULL SCHEDULES: ROUTE #6 – VESUVIUS / CROFTON

BC TRANSIT – Salt Spring Island Schedule – NORTHBOUND

FULL SCHEDULES: BC TRANSIT – SALT SPRING ISLAND ROUTES #2, #3, #6

CONNECTING SCHEDULES: BC TRANSIT – VICTORIA ROUTES #70X, 72

Victoria / Salt Spring Island / Crofton

WEB
PREMIUM
AD SPACE

Victoria	Sidney	N. Saanich	N. Saanich	Salt Spring	Salt Spring	Salt Spring	Salt Spring	Salt Spring	Salt Spring	Salt Spring	Crofton	Connecting	Connecting
& Superior #70, 72	& Beacon #70, 72	Swartz Bay Ferry #70, 72	Swartz Bay Ferry #4	Fulford Harbour #4	Fulford Harbour #2	Ganges Village #2	Ganges Village #3,6	Vesuvius Ferry #3,6	Vesuvius Ferry #6	Vesuvius Ferry #6	Crofton Ferry #6	N. Bound #6 to Chem.	S. Bound #6 to Duncan

Saturday

										7:00a	7:25a	8:35a	
										8:10a	8:30a		9:27a
7:04a -72	7:56a -72	8:10a -72	8:30a	9:05a	7:40a	8:00a	8:05a -6	8:44a -6		9:15a	9:35a		
					9:10a	9:30a							
					10:00a	10:20a							
										10:25a	10:45a		
8:40a -70X	9:27a -70X	9:34a -70X	10:00a	10:35a	10:40a	11:00a							
					10:45a	11:05a							
										11:35a	11:55a		
										12:40p	1:00p	1:32p	
9:59a -72	10:56a -72	11:10a -72	11:30a	12:05a	12:10p	12:30p							
					12:50p	1:10p	1:20p -3	1:36p -3		1:45p	2:05p		2:25p
11:33a -70X	12:23p -70X	12:31p -70X	1:10p	1:45p	1:50p	2:10p							
										3:00p	3:20p	4:28p	
					3:20p	3:40p							
										4:10p	4:30p		5:22p
1:33p -70X	2:26p -70X	2:34p -70X	3:00p	3:35p	4:00p	4:20p	4:44p -3	5:00p -3		5:20p	5:40p		
3:37p -70X	4:29p -70X	4:37p -70X	5:00p	5:35p	5:40p	6:00p	6:05p -6	6:21p -6		6:30p	6:50p		
					5:45p	6:05p							
										8:15p	8:15p		
5:41p -70X	6:31p -70X	6:38p -70X	7:00p	7:35p	7:40p	8:00p	8:00p -6	8:16p -6		9:25p	9:45p		
7:43p -70X	8:31p -70X	8:38p -70X	9:00p	9:35p	9:40p	10:00p	10:00 -6	10:16 -6					

Sunday

										7:00a	7:20a		
										9:15a	9:35a		
7:49a -70X	8:31a -70X	8:41a -70X	9:00a	9:35a	9:40a	10:00a	8:03a -6	8:42a -6					
										10:25a	10:45a		
					10:40a	11:00a							
										11:35a	11:55a	12:32p	
9:43a -70X	10:29a -70X	10:39a -70X	11:00a	11:35a	11:40a	NOON	12:16p -3	12:32p -3		12:40p	1:00p		1:27p
										1:45p	2:05p		
11:42a -70X	12:30p -70X	12:40p -70X	1:00p	1:35p	1:40p	2:00p	2:30p -3	2:46p -3		3:00p	3:20p	4:32p	
							3:40p -3	3:56p -3		4:10p	4:30p		5:25p
1:41p -70X	2:30p -70X	2:40p -70X	3:00p	3:35p	3:40p	4:00p							
										5:20p	5:40p		
3:41p -70X	4:30p -70X	4:40p -70X	5:00p	5:35p	5:40p	6:00p	6:00p -6	6:16p -6		6:30p	6:50p		
					6:40p	7:00p							
										8:15p	8:35p		
5:41p -70X	6:30p -70X	6:40p -70X	7:00p	7:35p	7:40p	8:00p	8:05p -6	8:21p -6		9:25p	9:45p		
7:41p -70X	8:28p -70X	8:38p -70X	9:00p	9:35p									

PINK = CONNECTING TRIP FROM VANCOUVER TO COWICHAN VALLEY. SEE ROUTES 1 & 9 IN THIS GUIDE.

WEB PREMIUM ADVERTISING SPACE

WEB PREMIUM ADVERTIZING SPACE
TARGET SALT SPRING ISLAND

BC FERRIES – Fulford Harbour / Swartz Bay – SOUTHBOUND

FULL SCHEDULES: ROUTE #4 – FULFORD HARBOUR / SWARTZ BAY

BC FERRIES – Crofton / Vesuvius – EASTBOUND

FULL SCHEDULES: ROUTE #6 – CROFTON / VESUVIUS

BC TRANSIT – Salt Spring Island Schedule – SOUTHBOUND

FULL SCHEDULES: BC TRANSIT – SALT SPRING ISLAND ROUTES #2, #3, #6

CONNECTING SCHEDULES: BC TRANSIT – VICTORIA ROUTES #70X, 72

Crofton / Salt Spring Island / Victoria

	Crofton	Salt Spring	Salt Spring	Salt Spring	Salt Spring	Salt Spring	Salt Spring	Salt Spring	N. Saanich	N. Saanich	Sidney	Victoria
Connecting N. Bound #6 to Chem.	Connecting S. Bound #6 to Duncan	Crofton Ferry #6	Vesuvius Ferry #6	Vesuvius Ferry #3, 6	Ganges Village #3, 6	Ganges Village #2	Fulford Harbour #2	Fulford Harbour #4	Swartz Bay Ferry #4	Swartz Bay Ferry #70X, 72	Fifth & Beacon #70X, 72	Government & Superior #70X, 72
Monday, Wednesday, Thursday												
				6:47a -6	7:02a -6	7:10a	7:30a	6:15a 7:50a	6:50a 8:25a	7:07a -72 8:50a -70X	7:21a -72 8:59a -70X	8:17a -72 9:43a -70X
	YES	6:30a 7:35a 8:45a	6:50a 7:55a 9:05a	8:42a -6	8:50a -6	9:00a	9:20a	9:50a	10:25a	10:50a -70X	11:00a -70X	11:46a -70X
YES						9:20a	9:40a					
YES	YES	11:00a 12:10p	11:20a 12:30p	11:25a -3 12:37p -3	11:40a -3 12:52p -3	11:05a	11:25a	11:50a 1:50p	12:25p 2:25p	12:50p -70X	1:00p -70X	1:46p -70X
	YES	1:15p	1:35p			1:35p	1:55p					
YES	YES	2:30p 3:35p	2:50p 3:55p	4:05p -3	4:20p -3	3:05p	3:25p	3:50p 5:50p	4:25p 6:25p	4:50p -70X	5:00p -70X	5:47p -70X
YES	YES	4:45p 5:55p	5:05p 6:15p	5:12p -3 6:16p -6	5:27p -3 6:55p -6	7:10p	7:30p	7:50p	8:25p	8:50p -70X	8:59p -70X	9:39p -70X
	YES	7:40p 8:50p	8:00p 9:10p	8:21p -6	9:00p -6							
Tuesday												
				6:47a -6	7:02a -6	7:10a	7:30a	6:15a 7:50a	6:50a 8:25a	7:07a -72 8:50a -70X	7:21a -72 8:59a -70X	8:17a -72 9:43a -70X
	YES	6:30a 7:35a 8:45a	6:50a 7:55a 9:05a	8:42a -6	8:50a -6	9:00a	9:20a	9:50a	10:25a	10:50a -70X	11:00a -70X	11:46a -70X
						9:20a	9:40a					
						9:20a	9:40a					
YES	YES	11:00a 12:10p	11:20a 12:30p	11:25a -3 12:37p -3	11:40a -3 12:52p -3	11:05a	11:25a	11:50a 1:50p	12:25p 2:25p	12:50p -70X	1:00p -70X	1:46p -70X
	YES	1:15p	1:35p			1:35p	1:55p					
YES	YES	2:30p 3:35p	2:50p 3:55p	4:05p -3	4:20p -3	3:05p	3:25p	3:50p 5:50p	4:25p 6:25p	4:50p -70X	5:00p -70X	5:47p -70X
YES	YES	4:45p 5:55p	5:05p 6:15p	5:12p -3 6:16p -6	5:27p -3 6:55p -6	7:10p	7:30p	7:50p	8:25p	8:50p -70X	8:59p -70X	9:39p -70X
	YES	7:40p 8:50p	8:00p 9:10p	8:21p -6	9:00p -6							

PINK = CONNECTING TRIP FROM COWICHAN VALLEY TO VANCOUVER (NOT WEDNESDAYS). SEE ROUTES 1 & 9 IN THIS GUIDE.

WEB
PREMIUM
AD SPACE

WEB PREMIUM ADVERTISING SPACE

BC FERRIES – Fulford Harbour / Swartz Bay – SOUTHBOUND

FULL SCHEDULES: ROUTE #4 – FULFORD HARBOUR / SWARTZ BAY

BC FERRIES – Crofton / Vesuvius – EASTBOUND

FULL SCHEDULES: ROUTE #6 – CROFTON / VESUVIUS

BC TRANSIT – Salt Spring Island Schedule – SOUTHBOUND

FULL SCHEDULES: BC TRANSIT – SALT SPRING ISLAND ROUTES #2, #3, #6

CONNECTING SCHEDULES: BC TRANSIT – VICTORIA ROUTES #70X, 72

Crofton / Salt Spring Island / Victoria

WEB
PREMIUM
AD SPACE

	Crofton	Salt Spring	Salt Spring	Salt Spring	Salt Spring	Salt Spring	Salt Spring	Salt Spring	N. Saanich	N. Saanich	Sidney	Victoria
Connecting N. Bound #6 to Chem.	Connecting S. Bound #6 to Duncan	Crofton Ferry #6	Vesuvius Ferry #6	Vesuvius Ferry #3,6	Ganges Village #3,6	Ganges Village #2	Fulford Harbour #2	Fulford Harbour #4	Swartz Bay Ferry #4	Swartz Bay Ferry #70, 72	Fifth & Beacon #70, 72	Government & Superior #70, 72

Friday

				6:47a -6	7:02a -6	7:10a	7:30a	6:15a	6:50a	7:07a -72	7:21a -72	8:17a -72
	YES	7:35a 8:45a	7:55a 9:05a	8:42a -6	8:50a -6	9:00a	9:20a	7:50a 9:50a	8:25a 10:25a	8:50a -70X	8:59a -70X	9:43a -70X
		9:50a	10:10a			9:20a	9:40a			10:50a -70X	11:00a -70X	11:46a -70X
						11:05a	11:25a	11:50a	12:25p	12:50p -70X	1:00p -70X	1:46p -70X
YES	YES	11:00a 12:10p	11:20a 12:30p	11:25a -3 12:37p -3	11:40a -3 12:52p -3	1:05p 1:35p	1:25p 1:55p	1:50p	2:25p	2:50p -70X	3:00p -70X	3:47p -70X
	YES	1:15p	1:35p			3:05p	3:25p	3:50p	4:25p	4:50p -70X	5:00p -70X	5:47p -70X
YES		2:15p	2:35p									
YES		3:35p	3:55p	4:05p -3	4:20p -3	5:05p	5:25p	5:50p	6:25p	6:50p -70X	6:59p -70X	7:41p -70X
	YES	4:45p	5:05p	5:12p -3	5:27p -3							
YES	YES	5:55p	6:15p	6:16p -6	6:55p -6	7:10p	7:30p	7:50p	8:25p	8:50p -70X	8:59p -70X	9:39p -70X
	YES	7:40p	8:00p	8:21p -6	9:00p -6	9:10p	9:30p					
		8:50p	9:10p									
		9:55p	10:15p	10:16p -6	10:43p -6							

Saturday

						7:10a	7:30a	6:15a	6:50a	7:00a -72	7:12a -72	8:03a -72
						8:35a	9:00a	7:45a	8:15a	8:30a -72	8:42a -72	9:36a -72
YES		7:35a 8:45a	7:55a 9:05a	8:44a -6	8:59a -6	9:00a	9:20a	9:15a	9:50a	10:00a -72	10:12a -72	11:08a -72
						10:05a	10:25a					
						10:20a C	10:40a C	10:45a	11:20a	11:30a -72	11:43a -72	12:42p -72
	YES	9:50a	10:10a			11:45a	12:05p	12:15p	12:50p	1:00p -72	1:13p -72	2:13p -72
		11:00a	11:20a									
						12:30p	12:50p					
		12:10p	12:30p			1:15p	1:35p	2:00p	2:35p	2:50p -70X	3:00p -70X	3:46p -70X
		1:15p	1:35p	1:40p -3	1:55p -3	3:00p	3:20p					
						3:05p	3:25p	3:50p	4:25p	4:50p -70X	5:00p -70X	5:45p -70X
YES		2:15p	2:35p									
						5:05p	5:25p					
	YES	3:35p	3:55p	5:05p -3	5:20p -3	5:20p C	5:40p C	5:50p	6:25p	6:50p -70X	7:00p -70X	7:41p -70X
YES		4:45p	5:05p									
	YES	5:55p	6:15p	6:21p -6	7:00p -6	7:05p	7:25p	7:50p	8:25p	8:50p -70X	9:00p -70X	9:39p -70X
		7:40p	8:00p	8:16p -6	8:55p -6	9:10p	9:30p					
		8:50p	9:10p									
		9:55p	10:15p	10:16p -6	10:43p -6							

PINK = CONNECTING TRIP FROM COWICHAN VALLEY TO VANCOUVER. SEE ROUTES 1 & 9 IN THIS GUIDE

C – VIA CUSHEON LAKE

WEB PREMIUM ADVERTISING SPACE

BC FERRIES – Fulford Harbour / Swartz Bay – SOUTHBOUND

FULL SCHEDULES: ROUTE #4 – FULFORD HARBOUR / SWARTZ BAY

BC FERRIES – Crofton / Vesuvius – EASTBOUND

FULL SCHEDULES: ROUTE #6 – CROFTON / VESUVIUS

BC TRANSIT – Salt Spring Island Schedule – SOUTHBOUND

FULL SCHEDULES: BC TRANSIT – SALT SPRING ISLAND ROUTES #2, #3, #6

CONNECTING SCHEDULES: BC TRANSIT – VICTORIA ROUTES #70X, 72

Crofton / Salt Spring Island / Victoria

	Crofton	Salt Spring	Salt Spring	Salt Spring	Salt Spring	Salt Spring	Salt Spring	N. Saanich	N. Saanich	Sidney	Victoria	
Connecting N. Bound #6 to Chem.	Connecting S. Bound #6 to Duncan	Crofton Ferry #6	Vesuvius Ferry #6	Vesuvius Ferry #3, 6	Ganges Village #3, 6	Ganges Village #2	Fulford Harbour #2	Fulford Harbour #4	Swartz Bay Ferry #4	Swartz Bay Ferry #70, 72	Fifth & Beacon #70, 72	Government & Superior #70, 72
Sunday												
		8:45a	9:05a	8:42a -6	8:57a -6	9:00a	9:20a	6:15a	6:50a	7:30a -72	7:42a -72	8:33a -72
		9:50a	10:10a			9:35a	9:55a	9:50a	10:25a	10:50a -70X	11:00a -70X	11:45a -70X
		11:00a	11:20a			11:05a	11:25a	11:50a	12:25p	12:50p -70X	1:00p -70X	1:46p -70X
YES		12:10p	12:30p	12:38p -3	12:53p -3	1:05p	1:25p	1:50p	2:25p	2:50p -70X	3:00p -70X	3:46p -70X
	YES	1:15p	1:35p									
		2:15p	2:35p	2:47p -3	3:02p -3	3:05p	3:25p	3:50p	4:25p	4:50p -70X	5:00p -70X	5:45p -70X
YES		3:35p	3:55p	4:02p -3	4:17p -3	5:05p	5:25p	5:50p	6:25p	6:50p -70X	7:00p -70X	7:41p -70X
		4:45p	5:05p									
	YES	5:55p	6:15p	6:16p -6	6:55p -6	5:35p	5:55p	7:50p	8:25p	8:50p -70X	9:00p -70X	9:39p -70X
		7:40p	8:00p	8:21p -6	9:00p -6	7:10p	7:30p					
		8:50p	9:10p									
		9:55p	10:15p									

		6:30a	6:50a					6:15a	6:50a	7:07a -72	7:21a -72	8:17a -72
		7:35a	7:55a	8:42a -6	8:57a -6	9:00a	9:20a	7:50a	8:25a	8:50a -70X	8:59a -70X	9:43a -70X
		8:45a	9:05a			9:35a	9:55a	9:50a	10:25a	10:50a -70X	11:00a -70X	11:46a -70X
		11:00a	11:20a			11:05a	11:25a	11:50a	12:25p	12:50p -70X	1:00p -70X	1:46p -70X
YES		12:10p	12:30p	12:38p -3	12:53p -3	1:05p	1:25p	1:50p	2:25p	2:50p -70X	3:00p -70X	3:47p -70X
	YES	1:15p	1:35p	2:47p -3	3:02p -3	3:05p	3:25p	3:50p	4:25p	4:50p -70X	5:00p -70X	5:47p -70X
		2:30p	2:50p									
		3:35p	3:55p	4:02p -3	4:17p -3	5:05p	5:25p	5:50p	6:25p	6:50p -70X	6:59p -70X	7:41p -70X
YES		4:45p	5:05p									
	YES	5:55p	6:15p	6:16p -6	6:55p -6	5:35p	5:55p	7:50p	8:25p	8:50p -70X	8:59p -70X	9:39p -70X
		7:40p	8:00p	8:21p -6	9:00p -6	7:10p	7:30p					
		8:50p	9:10p									
		9:55p	10:15p									

PINK = CONNECTING TRIP FROM COWICHAN VALLEY TO VANCOUVER. SEE ROUTES 1 & 9 IN THIS GUIDE.

WEB
PREMIUM
AD SPACE

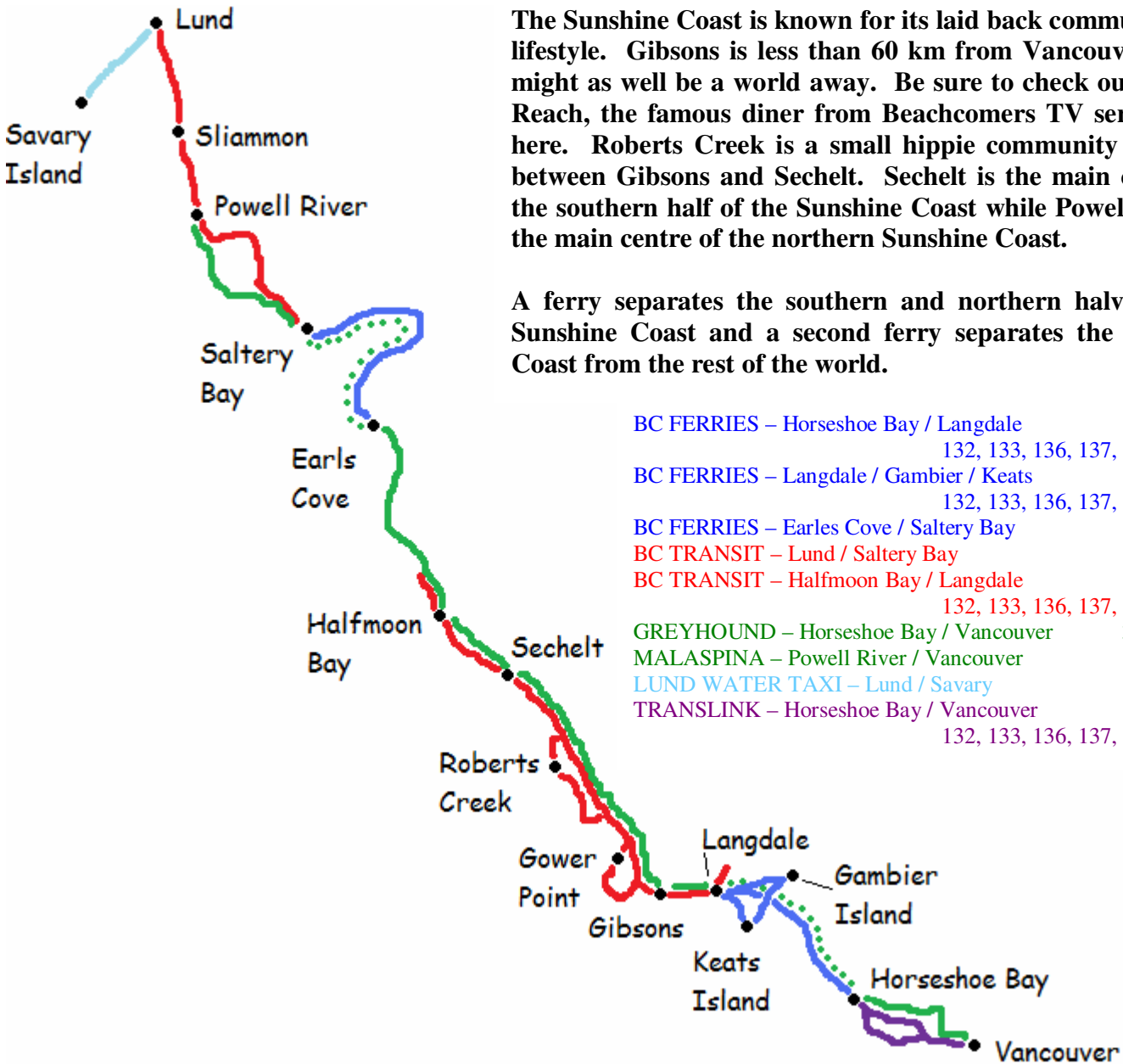
WEB PREMIUM ADVERTISING SPACE

SUPER DISCOUNT ADVERTIZING SPACE
TARGET SALT SPRING ISLAND

SUPER DISCOUNT ADVERTIZING SPACE
TARGET GIBSONS, SECHELT, POWELL RIVER, LUND, SAVARY ISLAND

ROUTE #101 SUNSHINE COAST

VANCOUVER / SECHELT / POWELL RIVER / LUND / SAVARY IS.



Highway 101 is the main highway along the Sunshine Coast. It starts in Lund, BC and works its way south to Horseshoe Bay utilizing both ferries. Lund is the start of the Pacific Coastal Highway. The route continues south over 14,000km to Chile, South America. This is not the Pan American Highway.

The southern and northern halves of the Sunshine Coast each have their own transit systems. The southern half connects with the ferry to Horseshoe Bay. Northbound however, transit runs only as far north as Secret Cove and does not connect with the Powell River Ferry. Powell River Transit does connect with the Earls Cove / Saltery Bay ferry 4 days per week.

Malaspina Coach Lines operates daily service from Powell River to Sechelt and onwards to Vancouver

SOUTHBOUND SCHEDULES:

BC FERRIES – Langdale / Gambier & Keats / Horseshoe Bay

FULL SCHEDULE: ROUTE #3 – LANGDALE / HORSESHOE BAY
 FULL SCHEDULE: ROUTE #13 – LANGDALE / KEATS / GAMBIER

BC TRANSIT – Lower Sunshine Coast

FULL SCHEDULES: BC TRANSIT – SUNSHINE COAST ROUTES #1, 4, 90

TRANSLINK – Horseshoe Bay to Greater Vancouver

CONNECTING SCHEDULES: TRANSLINK – WEST VANCOUVER ROUTES #250, #257

Lower Sunshine Coast / Vancouver

Secret Cove	Halfmoon B.	Sechelt	Sechelt	Roberts Creek	Gower Point	Gibsons	Langdale	Langdale	Keats Island	Gambier Is.	Keats Island	West Van.	West Van.	West Van.	Vancouver	Vancouver
Summer Service #4	Southwood & Redroofs #4	Trail Bay Mall #4	Trail Bay #1, 90	Roberts Creek Store #1	Chaster & Pratt #1	Marine Drive #1, 90	Langdale #1, 90	Langdale Ferry #3, 13	Keats Landing #13	New Brighton #13	Eastbourne #13	Horseshoe Bay Ferry #3	Horseshoe Bay Ferry #250, 257	Park Royal Centre #250, 257	Georgia & Cambie #257	Georgia & Homer #250
Monday & Thursday																
			5:05a -1 5:30a -90	5:25a	5:40a	5:55a -1	6:02a -1 6:06a -90	6:20a -3 7:15a -13	DEMAND	7:45a		7:00a	7:11a -257	7:32a -257	7:52a	
6:30a	6:57a		7:06a -1 7:29a -90	7:26a	7:41a	7:56a -1 8:01a -90	8:03a -1 8:08a -90	8:10a* -13 8:30a -3	8:25a	8:55a	DEMAND	9:10a	9:25a -257	9:45a -257	10:05a	
7:54a	8:21a		8:11a -1 8:35a -90	8:31a	8:46a	9:01a -1	9:08a -1 9:11a -90	10:00a -13 10:25a* -13	11:05a	10:10a 10:35a	10:50a					
			9:33a -1 9:52a -90	9:53a	10:08a	10:23a -1 10:24a -90	10:30a -1 10:31a -90	10:50a -3				11:30a	11:45a -257	12:05p -257	12:35p	
9:54a	10:21a		10:10a -1 10:32a -90	10:30a	10:45a	11:00a -1	11:07a -1 11:08a -90	11:50a -13		NOON						
			11:13a -1 11:31a -90	11:33a	11:48a	12:03p -1 12:03p -90	12:10p -1 12:10p -90	12:30p -3				1:10p				
11:39a	12:06p		11:48 -1 12:09p -90	12:08p	12:23p	12:38p -1	12:45p -1 12:45p -90	1:05p -3				1:45p	2:00p -257	2:20p -257	2:40p	
1:36p	2:03p		1:23p -1 1:41p -90	1:43p	1:58p	2:13p -1 2:13p -90	2:20p -1 2:20p -90	3:15p -13 3:25p -3		3:25p		4:05p	4:30p -257	4:50p -257	5:10p	
			2:08p -1 2:34p -90	2:28p	2:43p	2:58p -1	3:05p -1 3:10p -90	3:35p -13 4:05p -13	3:50p		4:20p					
			3:28p -1 3:46p -90	3:48p	4:03p	4:18p -1 4:18p -90	4:25p -1 4:25p -90	4:45p -3 4:55p -13		5:05p		5:25p	5:45p -257	6:05p -257	6:25p	
3:58p	4:25p		4:31p -90 4:18p -1	4:38p	4:53p	5:03p -90 5:08p -1	5:10p -90 5:15p -1	5:15p* -13 5:30p -3		5:25p		6:10p	6:35p -250	7:06p -250		7:25p
			5:38p -1 5:59p -90	5:58p	6:13p	6:28p -1	6:35p -1 6:35p -90	6:00p -13 6:40p* -13	6:25p	6:10p						
6:01p	6:28p		6:18p -1 6:44p -90	6:38p	6:53p	7:08p -1	7:15p -1 7:20p -90	7:35p -3		6:50p		8:15p	8:25p -257	8:45p -257	9:05p	
7:41p	8:08p		7:46p -90 8:41p -90			8:18p -90	8:25p -90	9:40p -3				10:20p	10:25p -257	10:45p -257	11:04p	
			9:37p -1 10:39p -90	9:57p	10:12p	10:27p -1	10:34p -1 11:11p -90									

* -13 Boat will wait for passengers transferring from Horseshoe Bay / Langdale ferry if ferry is running late

DEMAND – Please call (604) 886-4420 at least 1 hour prior to sailing to book your trip

WEB PREMIUM
 ADVERTISING
 SPACE

SOUTHBOUND SCHEDULES:

BC FERRIES – Langdale / Gambier & Keats / Horseshoe Bay

FULL SCHEDULE: ROUTE #3 – LANGDALE / HORSESHOE BAY
 FULL SCHEDULE: ROUTE #13 – LANGDALE / KEATS / GAMBIER

BC TRANSIT – Lower Sunshine Coast

FULL SCHEDULES: BC TRANSIT – SUNSHINE COAST ROUTES #1, 4, 90

TRANSLINK – Horseshoe Bay to Greater Vancouver

CONNECTING SCHEDULES: TRANSLINK – WEST VANCOUVER ROUTES #250, #257

Lower Sunshine Coast / Vancouver

Secret Cove	Halfmoon B.	Sechelt	Sechelt	Roberts Creek	Gower Point	Gibsons	Langdale	Langdale	Keats Island	Gambier Is.	Keats Island	West Van.	West Van.	West Van.	Vancouver	Vancouver
Summer Service #4	Southwood & Redroofs #4	Trail Bay Mall #4	Trail Bay #1, 90	Roberts Creek Store #1	Chaster & Pratt #1	Marine Drive Shelter #1, 90	Langdale #1, 90	Langdale Ferry #3, 13	Keats Landing #13	New Brighton #13	Eastbourne #13	Horseshoe Bay Ferry #3	Horseshoe Bay Ferry #250, 257	Park Royal Centre #250, 257	Georgia & Cambie #257	Georgia & Homer #250

Tuesday & Wednesday EXCEPT Jul 1

			5:05a -1 5:30a -90	5:25a	5:40a	5:55a -1	6:02a -1 6:06a -90	6:20a -3 7:00a -13	DEMAND	7:30a		7:00a	7:11a -257	7:32a -257	7:52a	
6:30a	6:57a		7:06a -1 7:29a -90	7:26a	7:41a	7:56a -1 8:01a -90	8:03a -1 8:08a -90	8:10a* -13 8:30a -3	8:25a	8:55a	DEMAND	9:10a	9:25a -257	9:45a -257	10:05a	
7:54a	8:21a		8:11a -1 8:35a -90 9:33a -1 9:52a -90	8:31a	8:46a	9:01a -1 9:11a -90	9:08a -1 9:11a -90	10:00a -13	10:10a							
			10:10a -1 10:32a -90 11:13a -1 11:31a -90	10:30a	10:45a	11:00a -1 11:08a -90	11:07a -1 11:08a -90	10:25a* -13 10:50a -3	11:05a	10:35a	10:50a	11:30a	11:45a -257	12:05p -257	12:35p	
9:54a	10:21a		11:13a -1 11:31a -90 11:48 -1	11:33a	11:48a	12:03p -1 12:03p -90	12:10p -1 12:10p -90	11:50a -13	NOON							
11:39a	12:06p		12:09p -90 1:23p -1 1:41p -90	12:08p	12:23p	12:38p -1 12:45p -1	12:45p -1 12:45p -90	1:05p -3				1:45p	2:00p -257	2:20p -257	2:40p	
1:36p	2:03p		2:08p -1 2:34p -90	2:28p	2:43p	2:58p -1	3:05p -1	2:40p -3 3:15p -13 3:35p -13	3:25p	3:50p		3:20p	3:40p -257	4:00p -257	4:20p	
			3:28p -1 3:46p -90	3:48p	4:03p	4:18p -1 4:18p -90	4:25p -1 4:25p -90	4:05p -13		4:20p						
3:58p	4:25p		4:31p -90 4:18p -1 5:38p -1 5:59p -90	4:38p	4:53p	5:03p -90 5:08p -1	5:10p -90 5:15p -1	4:45p -3 4:55p* -13	5:05p			5:25p	5:45p -257	6:05p -257	6:25p	
			6:18p -1 6:44p -90 7:46p -90	6:38p	6:53p	7:08p -1	7:15p -1 7:20p -90	6:00p -13 6:40p* -13 6:55p -3	6:25p	6:10p	6:50p	7:35p	7:50p -257	8:10p -257	8:30p	
6:01p	6:28p		8:41p -90 9:37p -1 10:39p -90	9:57p	10:12p	10:27p -1	10:34p -1	8:55p -3				9:35p	10:10p -250	10:36p -250	10:54p	
7:41p	8:08p					8:18p -90 9:13p -90	8:25p -90 9:20p -90									
						10:27p -1 11:11p -90	10:34p -1 11:18p -90									

* -13 Boat will wait for passengers transferring from Horseshoe Bay / Langdale ferry if ferry is running late
 DEMAND – Please call (604) 886-4420 at least 1 hour prior to sailing to book your trip

WEB PREMIUM
 ADVERTISING
 SPACE

SOUTHBOUND SCHEDULES:

BC FERRIES – Langdale / Gambier & Keats / Horseshoe Bay

FULL SCHEDULE: ROUTE #3 – LANGDALE / HORSESHOE BAY
 FULL SCHEDULE: ROUTE #13 – LANGDALE / KEATS / GAMBIER

BC TRANSIT – Lower Sunshine Coast

FULL SCHEDULES: BC TRANSIT – SUNSHINE COAST ROUTES #1, 4, 90

TRANSLINK – Horseshoe Bay to Greater Vancouver

CONNECTING SCHEDULES: TRANSLINK – WEST VANCOUVER ROUTES #250, #257

Lower Sunshine Coast / Vancouver

Secret Cove	Halfmoon B.	Sechelt	Sechelt	Roberts Creek	Gower Point	Gibsons	Langdale	Langdale	Keats Island	Gambier Is.	Keats Island	West Van.	West Van.	West Van.	Vancouver	Vancouver
Summer Service #4	Southwood & Redroofs #4	Trail Bay Mall #4	Trail Bay Mall #1, 90	Roberts Creek Store #1	Chaster & Pratt #1	Marine Drive Shelter #1, 90	Langdale #1, 90	Langdale Ferry #3, 13	Keats Landing #13	New Brighton #13	Eastbourne #13	Horseshoe Bay Ferry #3	Horseshoe Bay Ferry #250, 257	Park Royal Centre #250, 257	Georgia & Cambie #257	Georgia & Homer #250
Friday																
			5:05a -1 5:30a -90	5:25a	5:40a	5:55a -1	6:02a -1 6:06a -90	6:20a -3 7:15a -13	DEMAND	7:45a		7:00a	7:11a -257	7:32a -257	7:52a	
6:30a	6:57a		7:06a -1 7:29a -90	7:26a	7:41a	7:56a -1 8:01a -90	8:03a -1 8:08a -90	8:10a* -13 8:30a -3	8:25a	8:55a	DEMAND	9:10a	9:25a -257	9:45a -257	10:05a	
7:54a	8:21a		8:11a -1 8:35a -90	8:31a	8:46a	9:01a -1	9:08a -1 9:11a -90	10:00a -13 10:05a -3	10:10a			10:45a	11:05a -257	11:25a -257	11:45a	
			9:33a -1 9:52a -90	9:53a	10:08a	10:23a -1 10:24a -90	10:30a -1 10:31a -90	10:25a* -13 10:50a -3	11:05a	10:35a	10:50a	11:30a	11:45a -257	12:05p -257	12:35p	
9:54a	10:21a		10:10a -1 10:32a -90	10:30a	10:45a	11:00a -1	11:07a -1 11:08a -90	11:50a -13	NOON							
			11:13a -1 11:31a -90	11:33a	11:48a	12:03p -1 12:03p -90	12:10p -1 12:10p -90	12:30p -3				1:10p				
11:39a	12:06p		11:48 -1 12:09p -90	12:08p	12:23p	12:38p -1	12:45p -1 12:45p -90	1:05p -3				1:45p	2:00p -257	2:20p -257	2:40p	
			1:23p -1 1:41p -90	1:43p	1:58p	2:13p -1 2:13p -90	2:20p -1 2:20p -90	2:40p -3				3:20p	3:40p -257	4:00p -257	4:20p	
1:36p	2:03p		2:08p -1 2:34p -90	2:28p	2:43p	2:58p -1	3:05p -1 3:10p -90	3:15p -13 3:25p -3		3:25p		4:05p	4:30p -257	4:50p -257	5:10p	
								3:35p -13 4:05p -13	3:50p		4:20p					
			3:28p -1 3:46p -90	3:48p	4:03p	4:18p -1 4:18p -90	4:25p -1 4:25p -90	4:45p -3 4:55p -13		5:05p		5:25p	5:45p -257	6:05p -257	6:25p	
3:58p	4:25p		4:18p -1 4:31p -90	4:38p	4:53p	5:08p -1	5:15p -1 5:10p -90	5:15p* -13 5:30p -3		5:25p		6:10p	6:35p -250	7:06p -250		7:25p
								6:00p -13	6:25p	6:10p						
			5:38p -1 5:59p -90	5:58p	6:13p	6:28p -1	6:35p -1 6:35p -90	6:40p* -13	7:05p	6:50p	7:20p					
6:01p	6:28p		6:18p -1 6:44p -90	6:38p	6:53p	7:08p -1	7:15p -1 7:20p -90	7:35p -3				8:15p	8:25p -257	8:45p -257	9:05p	
			7:46p -90				8:18p -90 8:25p -90									
7:41p	8:08p		8:41p -90				9:13p -90 9:20p -90	9:40p -3				10:20p	10:25p -257	10:45p -257	11:04p	
			9:37p -1	9:57p	10:12p		10:27p -1 10:34p -1									
9:36p 11:47p	9:43p 12:14a		10:39p -90				11:11p -90 11:18p -90									

* -13 Boat will wait for passengers transferring from Horseshoe Bay / Langdale ferry if ferry is running late

DEMAND – Please call (604) 886-4420 at least 1 hour prior to sailing to book your trip

WEB PREMIUM
 ADVERTISING
 SPACE

SOUTHBOUND SCHEDULES:

BC FERRIES – Langdale / Gambier & Keats / Horseshoe Bay

FULL SCHEDULE: ROUTE #3 – LANGDALE / HORSESHOE BAY
 FULL SCHEDULE: ROUTE #13 – LANGDALE / KEATS / GAMBIER

BC TRANSIT – Lower Sunshine Coast

FULL SCHEDULES: BC TRANSIT – SUNSHINE COAST ROUTES #1, 4, 90

TRANSLINK – Horseshoe Bay to Greater Vancouver

CONNECTING SCHEDULES: TRANSLINK – WEST VANCOUVER ROUTES #250, #257

Lower Sunshine Coast / Vancouver

Secret Cove	Halfmoon B.	Sechelt	Sechelt	Roberts Creek	Gower Point	Gibsons	Langdale	Langdale	Keats Island	Gambier Is.	Keats Island	West Van.	West Van.	West Van.	Vancouver
Summer Service #4	Southwood & Redroofs #4	Trail Bay Mall #4	Trail Bay Mall #1, 90	Roberts Creek Store #1	Chaster & Pratt #1	Marine Drive Shelter #1, 90	Langdale Ferry #1, 90	Langdale Ferry #3, 13	Keats Landing #13	New Brighton #13	Eastbourne #13	Horseshoe Bay Ferry #3	Horseshoe Bay Ferry #257	Park Royal Centre #257	Georgia & Cambie #257

Saturday

			6:56a -90			7:28a -90	7:35a -90	6:20a -3 7:15a -13	DEMAND	7:45a		7:00a	7:11a	7:31a	7:51a	
			7:10a -1	7:30a	7:45a	7:56a -1	8:07a -1	7:55a -3 8:10a* -13		8:25a	8:55a	DEMAND	8:35a	9:00a	9:20a	9:40a
			7:31a -90			8:03a -90	8:10a -90	8:30a -3				9:10a	9:25a	9:45a	10:05a	
			9:06a -90			9:38a -90	9:45a -90	10:00a -13		10:10a						
			9:24a -90			9:56a -90	10:03a -90	10:05a -3				10:45a	11:00a	11:20a	11:40a	
			9:34a -1	9:54a	10:09a	10:24a -1	10:31a -1	10:25a* -13	11:05a	10:35a	10:50a					
	9:27a	9:54a	10:40a -1	11:00a	11:15a	11:30a -1	11:37a -1	10:50a -3				11:30a	11:45a	12:05p	12:35p	
			11:31a -90			12:03p -90	12:10p -90	11:50a* -13	NOON							
			NOON -1	12:20p	12:35p	12:50p -1	12:57p -1	12:30p -3				1:10p	1:25p	1:45p	2:05p	
YES	11:38a	12:14p	12:50p -1	1:10p	1:25p	1:40p -1	1:47p -1									
			1:46p -90			2:18p -90	2:25p -90	2:40p -3				3:20p	3:40p	4:00p	4:20p	
			2:09p -1	2:29p	2:44p	2:59p -1	3:06p -1	3:15p -13		3:25p						
								3:25p -3				4:05p	4:15p	4:35p	4:55p	
								3:35p -13	3:50p							
	1:51p	2:18p	2:45p -1	3:05p	3:20p	3:35p -1	3:42p -1	4:05p -13			4:20p					
			3:46p -90			4:18p -90	4:25p -90	4:55p -13		5:05p						
			4:13p -1	4:33p	4:48p	5:03p -1	5:10p -1	5:15p* -13		5:25p						
								5:30p -3				6:10p	6:25p	6:45p	7:05p	
								6:00p -13	6:25p	6:10p						
	3:59p	4:35p	5:56p -90			6:28p -90	6:35p -90	6:40p* -13	7:05p	6:50p	7:20p		8:25p	8:45p	9:05p	
								7:35p -3				8:15p				
YES	5:53p	6:20p	6:27p -1	6:47p	7:02p	7:17p -1	7:24p -1									
			7:56p -90			8:28p -90	8:35p -90									
	7:48p	8:15p	8:41p -90	9:49p	10:04p	9:13p -90	9:20p -90	9:40p -3				10:20p	10:25p	10:45p	11:04p	
			9:29p -1			10:19p -1	10:26p -1									
	9:36p	10:03p	10:41p -90			11:13p -90	11:20p -90									
	11:47p	12:14a														

* Boat will wait for passengers transferring from Horseshoe Bay / Langdale ferry if ferry is running late

DEMAND – Please call (604) 886-4420 at least 1 hour prior to sailing to book your trip

WEB PREMIUM
ADVERTISING SPACE

WEB PREMIUM ADVERTISING SPACE

SOUTHBOUND SCHEDULES:

BC FERRIES – Langdale / Gambier & Keats / Horseshoe Bay

FULL SCHEDULE: ROUTE #3 – LANGDALE / HORSESHOE BAY
 FULL SCHEDULE: ROUTE #13 – LANGDALE / KEATS / GAMBIER

BC TRANSIT – Lower Sunshine Coast

FULL SCHEDULES: BC TRANSIT – SUNSHINE COAST ROUTES #1, 4, 90

TRANSLINK – Horseshoe Bay to Greater Vancouver

CONNECTING SCHEDULES: TRANSLINK – WEST VANCOUVER ROUTES #250, #257

Lower Sunshine Coast / Vancouver

Secret Cove	Halfmoon B.	Sechelt	Sechelt	Roberts Creek	Gower Point	Gibsons	Langdale	Langdale	Keats Island	Gambier Is.	Keats Island	West Van.	West Van.	West Van.	Vancouver	Vancouver
Summer Service #4	Southwood & Redroofs #4	Trail Bay Mall #4	Trail Bay Mall #1, 90	Roberts Creek Store #1	Chaster & Pratt #1	Marine Drive Shelter #1, 90	Langdale Ferry #1, 90	Langdale Ferry #3, 13	Keats Landing #13	New Brighton #13	Eastboume #13	Horseshoe Bay Ferry #3	Horseshoe Bay Ferry #250, 257	Park Royal Centre #250, 257	Georgia & Cambie #257	Georgia & Homer #250
Sunday																
								6:20a -3				7:00a	7:11a -257	7:31a -257	7:51a	
								7:15a -13	DEMAND	7:45a						
								8:10a* -13	DEMAND	8:55a	DEMAND					
			7:10a -1	7:30a	7:45a	8:00a -1	8:07a -1									
			7:31a -90			8:03a -90	8:10a -90	8:30a -3				9:10a	9:25a -257	9:45a -257	10:05a	
			9:06a -90			9:38a -90	9:45a -90	10:00a -13		10:10a						
			9:24a -90			9:56a -90	10:03a -90	10:25a* -13	10:50a	10:35a						
			9:33a -1	9:53a	10:08a	10:23a -1	10:30a -1	10:50a -3				11:30a	11:45a -257	12:05p -257	12:35p	
	9:27a	9:54a	10:40a -1	11:00a	11:15a	11:30a -1	11:37a -1	11:50a* -13		NOON						
			11:31a -90			12:03p -90	12:10p -90	12:30p -3				1:10p	1:33p -250	2:06p -250		2:27p
YES	11:38a	12:14p	11:48a -1	12:08p	12:23p	12:38p -90	12:45p -90	1:05p -3				1:45p	2:00p -257	2:20p -257	2:40p	
			12:50p -1	1:10p	1:25p	1:40p -1	1:47p -1									
			1:41p -90			2:13p -90	2:20p -90	2:40p -3				3:20p	3:45p -257	4:05p -257	4:25p	
								3:10p -13	3:25p							
			2:09p -1	2:29p	2:44p	2:59p -1	3:06p -1	3:25p -3				4:05p	4:30p -257	4:50p -257	5:10p	
								3:40p -13		3:50p						
	1:51p	2:18p	2:45p -1	3:05p	3:20p	3:35p -1	3:42p -1	4:05p -13		4:20p						
			3:46p -90			4:18p -90	4:25p -90	4:40p -13		4:50p						
								4:45p -3				5:25p	5:45p -257	6:05p -257	6:25p	
			4:13p -1	4:33p	4:48p	5:03p -1	5:10p -1	5:30p -3				6:10p	6:25p -257	6:45p -257	7:05p	
								5:40p -13	5:55p							
YES	3:59p	4:35p	5:56p -90			6:28p -90	6:35p -90	6:40p* -13		6:50p						
								6:55p -3				7:35p	8:05p -250	8:36p -250		8:55p
								7:35p -3				8:15p	8:25p -257	8:45p -257	9:05p	
	5:53p	6:20p	6:27p -1	6:47p	7:02p	7:17p -1	7:24p -1									
			7:59p -90			8:31p -90	8:38p -90									
	7:48p	8:15p	8:41p -90			9:13p -90	9:20p -90	9:40p -3				10:20p	10:25p -257	10:45p -257	11:04p	
			9:39p -1	9:59p	10:14p	10:29p -1	10:36p -1									
	9:36p	10:03p	10:41p -90			11:13p -90	11:20p -90									
	11:47p	12:14a														

* Boat will wait for passengers transferring from Horseshoe Bay / Langdale ferry if ferry is running late

DEMAND – Please call (604) 886-4420 at least 1 hour prior to sailing to book your trip

WEB PREMIUM
ADVERTISING
SPACE

WEB PREMIUM ADVERTISING SPACE

SOUTHBOUND SCHEDULES:

BC FERRIES – Langdale/ Gambier & Keats / Horseshoe Bay

FULL SCHEDULE: ROUTE #3 – LANGDALE / HORSESHOE BAY
 FULL SCHEDULE: ROUTE #13 – LANGDALE / KEATS / GAMBIER

BC TRANSIT – Lower Sunshine Coast

FULL SCHEDULES: BC TRANSIT – SUNSHINE COAST ROUTES #1, 4, 90

TRANSLINK – Horseshoe Bay to Greater Vancouver

CONNECTING SCHEDULES: TRANSLINK – WEST VANCOUVER ROUTES #250, #257

Lower Sunshine Coast / Vancouver

Secret Cove	Halfmoon B.	Sechelt	Sechelt	Roberts Creek	Gower Point	Gibsons	Langdale	Langdale	Keats Island	Gambier Is.	Keats Island	West Van.	West Van.	West Van.	Vancouver
Summer Service #4	Southwood & Redroofs #4	Trail Bay Mall #4	Trail Bay Mall #1, 90	Roberts Creek Store #1	Chaster & Pratt #1	Marine Drive Shelter #1, 90	Langdale Ferry #1, 90	Langdale Ferry #3, 13	Keats Landing #13	New Brighton #13	Eastboume #13	Horseshoe Bay Ferry #3	Horseshoe Bay Ferry #257	Park Royal Centre #257	Dunsmuir & Cambie #257
July 1															
								6:20a -3				7:00a	7:11a -257	7:31a -257	7:51a
								7:00a -13	DEMAND	7:30a					
								8:10a* -13	8:25a	8:55a	DEMAND				
			7:10a -1	7:30a	7:45a	8:00a -1	8:07a -1								
			7:31a -90			8:03a -1	8:10a -1	8:30a -3				9:10a	9:25a -257	9:45a -257	10:05a
			9:06a -90			9:38a -90	9:45a -90	10:00a -13		10:10a					
			9:24a -90			9:56a -90	10:03a -90	10:25a* -13	11:05a	10:35a	10:50a				
			9:33a -1	9:53a	10:08a	10:23a -1	10:30a -1	10:50a -3				11:30a	11:45a -257	12:05p -257	12:35p
	9:27a	9:54a	10:40a -1	11:00a	11:15a	11:30a -1	11:37a -1	11:50a* -13		NOON					
			11:55a -90			12:27p -90	12:34p -90								
			11:48a -1	12:08p	12:23p	12:38p -1	12:45p -1	1:05p -3				1:45p	2:00p -257	2:20p -257	2:40p
YES	11:38a	12:14p	12:50p -1	1:10p	1:25p	1:40p -1	1:47p -1								
			1:41p -90			2:13p -90	2:20p -90	2:40p -3				3:20p	3:45p -257	4:05p -257	4:25p
			2:09p -1	2:29p	2:44p	2:59p -1	3:06p -1	3:15p -13		3:25p					
								3:35p -13	3:50p						
	1:51p	2:18p	2:45p -1	3:05p	3:20p	3:35p -1	3:42p -1	4:05p -13			4:20p				
			3:46p -90			4:18p -90	4:25p -90	4:45p -3				5:25p	5:45p -257	6:05p -257	6:25p
								4:55p* -13		5:05p					
			4:13p -1	4:33p	4:48p	5:03p -1	5:10p -1	6:00p -13	6:25p	6:10p					
YES	3:59p	4:35p	5:56p -90			6:28p -90	6:35p -90	6:40p* -13		6:50p					
								6:55p -3				7:35p	8:05p -250	8:36p -250	8:55p
	5:53p	6:20p	6:27p -1	6:47p	7:02p	7:17p -1	7:24p -1								
			7:59p -90			8:31p -90	8:38p -90	8:55p -3				9:35p	10:10p -250	10:36p -250	10:54p
	7:48p	8:15p	8:41p -90			9:13p -90	9:20p -90								
			9:39p -1	9:59p	10:14p	10:29p -1	10:36p -1								
	9:36p	10:03p	10:41p -90			11:13p -90	11:20p -90								
	11:47p	12:14a													

* Boat will wait for passengers transferring from Horseshoe Bay / Langdale ferry if ferry is running late

DEMAND – Please call (604) 886-4420 at least 1 hour prior to sailing to book your trip

WEB PREMIUM
 ADVERTISING
 SPACE

WEB PREMIUM ADVERTISING SPACE

WEB DISCOUNT ADVERTISING SPACE
TARGET GIBSONS, SECHELT, POWELL RIVER, LUND, SAVARY ISLAND

WEB DISCOUNT ADVERTIZING SPACE
TARGET GIBSONS, SECHELT, POWELL RIVER, LUND, SAVARY ISLAND

NORTHBOUND SCHEDULES:

BC FERRIES – Horseshoe Bay / Gambier & Keats / Langdale

FULL SCHEDULE: ROUTE #3 – HORSESHOE BAY / LANGDALE
 FULL SCHEDULE: ROUTE #13 – GAMBIER / KEATS / LANGDALE

BC TRANSIT – Lower Sunshine Coast

FULL SCHEDULES: BC TRANSIT – SUNSHINE COAST ROUTES #1, 4, 90

TRANSLINK – Greater Vancouver to Horseshoe Bay

CONNECTING SCHEDULES: TRANSLINK – WEST VANCOUVER ROUTES #250, #257

Vancouver / Lower Sunshine Coast

Vancouver	Vancouver	West Van.	West Van.	West Van.	Keats Island	Gambier Is.	Keats Island	Langdale	Langdale	Gibsons	Gower Point	Roberts Creek	Sechelt	Sechelt	Halfmoon B.	Secret Cove
Dunsmuir & Homer #250	Dunsmuir & Cambie #257	Park Royal Centre #250, 257	Horseshoe Bay Ferry #250, 257	Horseshoe Bay Ferry #3	Eastboume #13	New Brighton #13	Keats Landing #13	Langdale Ferry #3, 13	Langdale Ferry #1, 90	Marine Drive Shelter #1, 90	Chaster & Pratt #1	Roberts Creek Store #1	Trail Bay Mall #1, 90	Trail Bay Mall #4	Southwood & Redroofs #4	Summer Service #4

Sunday

															9:11a	9:27a
						7:45a	DEMAND	7:55a -13								
				7:25a				8:05a -3	8:15a -1	8:25a -1	8:38a	8:53a	9:14a -1			
									8:25a -90	8:32a -90			9:04a -90			
					DEMAND	8:55a	DEMAND	9:05a -13	10:00a -90	10:07a -90			10:39a -90			
8:28a	8:50a -257	9:11a -257	9:40a			10:10a		10:20a -3	10:21a -1	10:31a -1	10:44a	10:59a	11:20a -1	11:22a	11:38a	YES
								10:20a -13	10:40a -1	10:50a -1	11:03a	11:18a	11:39a -1			
						10:35a	10:50a	11:05a -13	11:40a -90	11:47p -90			12:19p -90			
									12:10p	12:20p	12:33p	12:48p	1:09p	1:35p	1:51p	
						NOON		12:10p -13								
10:48a	11:10a -257	11:31p -257	NOON					12:40p -3	1:00p	1:07p			1:39p			
									1:50p	1:57p			2:29p			
NOON	12:22p -257	12:43p -257	1:35p					2:15p -3	2:35p -1	2:45p -1	2:58p	3:13p	3:34p -1	3:43p	3:59p	YES
1:08p	1:30p -257	1:51p -257	2:15p					2:55p -3	3:15p -90	3:22p -90			3:54p -90			
								3:40p -13	3:50p -90	3:57p			4:29p	5:37p	5:53p	
						3:50p		4:00p -13								
2:48p	3:10p -257	3:31p -257	3:45p			4:20p		4:25p -3	4:45p -1	4:55p -1	5:08p	5:23p	5:44p -1			
								4:35p -13								
						4:50p		5:00p -13								
3:22p	3:44p -250	4:17p -250	4:30p					5:10p -3	5:28p -1	5:38p -1	5:51p	6:06p	6:27p -1			
								6:10p -13								
								6:30p -3								
4:45p	5:07p -257	5:28p -257	5:50p			6:25p		6:40p -13	6:50p -90	6:57p -90			7:29p -90	7:32p	7:48p	
								7:15p -3								
4:45p	5:07p -257	5:28p -257	6:35p					7:00p -13	7:35p -1	7:45p -1	7:58p	8:13p	8:34p -1	9:20p	9:36p	
						6:50p		7:00p -13								
								8:35p -3	8:55p -90	9:02p -90			9:34p -90			
7:35p	7:53p -250	8:25p -250	8:40p					9:15p -3	9:40p -1	9:50p -1	10:03p	10:18p	10:39p -1			
									10:50p -90	10:57p -90			11:29p -90	11:29p	11:47p	
9:35p	9:57p -257	10:18p -257	10:35p					11:15p -3	11:35p -1	11:45p -1	11:58p	12:14a	12:34a -1			

DEMAND – Please call (604) 886-4420 at least 1 hour prior to sailing to book your trip

WEB
PREMIUM
ADVERTISING
SPACE

WEB PREMIUM ADVERTISING SPACE

WEB DISCOUNT ADVERTISING SPACE
TARGET GIBSONS, SECHELT, POWELL RIVER, LUND, SAVARY ISLAND

WEB DISCOUNT ADVERTISING SPACE
TARGET GIBSONS, SECHELT, POWELL RIVER, LUND, SAVARY ISLAND

WEB DISCOUNT ADVERTISING SPACE
TARGET GIBSONS, SECHELT, POWELL RIVER, LUND, SAVARY ISLAND

WEB DISCOUNT ADVERTISING SPACE
TARGET GIBSONS, SECHELT, POWELL RIVER, LUND, SAVARY ISLAND

WEB DISCOUNT ADVERTIZING SPACE
TARGET GIBSONS, SECHELT, POWELL RIVER, LUND, SAVARY ISLAND

WEB DISCOUNT ADVERTIZING SPACE
TARGET GIBSONS, SECHELT, POWELL RIVER, LUND, SAVARY ISLAND

BC FERRIES – EARLS COVE / SALTERY BAY

FULL SCHEDULES:

ROUTE #30

BC TRANSIT – POWELL RIVER

FULL SCHEDULES:

BC TRANSIT – POWELL RIVER RURAL ROUTES #12, #14

CONNECTING SCHEDULES:

BC TRANSIT – POWELL RIVER ROUTE #1

FOR DEMAND SERVICE, CALL (604) 483 – 2008 TO ARRANGE YOUR TRIP

Earls Cove	Saltery Bay	Saltery Bay	Stillwater	Lang Bay	Powell River	Powell River	Sliammon	Lund
Sechelt Peninsula #7	Jervis Inlet #7	Ferry Terminal #12	Roberts & Scotch Fir #12	Hwy #101 #12	Town Centre Mall #12	Town Centre Mall #1, 14	Hwy #101 #1, 14	Lund Water Taxi #14

Monday & Wednesday

						7:30a -1	7:50a -1	
						9:45a -1	10:13a -1	
8:20a	9:10a	DEMAND	9:23a	9:32a	10:01a			
10:35a	11:25a							
			12:40p	12:49p	1:18p	2:00p -1	2:33p -1	
12:55p	1:45p	DEMAND	3:20p	3:29p	3:51p			
3:15p	4:05p							
						5:40p -1	6:06p -1	
5:35p	6:25p							
7:40p	8:30p							
9:35p	10:25p							

Tuesday

						7:30a -1	7:50a -1	
						9:45a -1	10:13a -1	
8:20a	9:10a	DEMAND	9:23a	9:32a	10:01a	10:05a -14		10:52a
10:35a	11:25a							
			12:40p	12:49p	1:18p	2:00p -1	2:33p -1	
12:55p	1:45p	DEMAND	3:20p	3:29p	3:51p	4:05p -14	4:23p -14	4:47p
3:15p	4:05p							
						5:40p -1	6:06p -1	
5:35p	6:25p							
7:40p	8:30p							
9:35p	10:25p							

Thursday

						7:30a -1	7:50a -1	
						9:45a -1	10:13a -1	
8:20a	9:10a							
10:35a	11:25a							
						2:00p -1	2:33p -1	
12:55p	1:45p							
3:15p	4:05p							
						5:40p -1	6:06p -1	
5:35p	6:25p							
7:40p	8:30p							
9:35p	10:25p							

Friday

						7:30a -1	7:50a -1	
						9:45a -1	10:13a -1	
8:20a	9:10a	DEMAND	9:23a	9:32a	10:01a	10:05a -14		10:52a
10:35a	11:25a							
			12:40p	12:49p	1:18p	2:00p -1	2:33p -1	
12:55p	1:45p	DEMAND	3:20p	3:29p	3:51p	4:05p -14	4:23p -14	4:47p
3:15p	4:05p							
						5:40p -1	6:06p -1	
5:35p	6:25p							
7:40p	8:30p							
9:35p	10:25p					10:10p -1	10:36p -1	

WEB PREMIUM ADVERTISING SPACE

WEB PREMIUM ADVERTIZING SPACE

BC FERRIES – EARLS COVE / SALTERY BAY

FULL SCHEDULES: ROUTE #30

BC TRANSIT – POWELL RIVER

FULL SCHEDULES: BC TRANSIT – POWELL RIVER RURAL ROUTES #12, #14

CONNECTING SCHEDULES: BC TRANSIT – POWELL RIVER ROUTE #1

FOR DEMAND SERVICE, CALL (604) 483 – 2008 TO ARRANGE YOUR TRIP

Earls Cove	Saltery Bay	Saltery Bay	Stillwater	Lang Bay	Powell River	Powell River	Sliammon	Lund
Sechelt Peninsula #7	Jervis Inlet #7	Ferry Terminal #12	Roberts & Scotch Fir #12	Hwy #101 #12	Town Centre Mall #12	Town Centre Mall #1, 14	Hwy #101 #1, 14	Lund Water Taxi #14

Saturday

8:20a	9:10a	NO SATURDAY SERVICE SOUTH OF POWELL RIVER						
10:35a	11:25a							
12:55p	1:45p							
3:15p	4:05p							
5:35p	6:25p							
7:40p	8:30p							
9:35p	10:25p						10:10p-1	10:36p-1

Sunday

8:20a	9:10a	SUNDAY TRANSIT SERVICE OPERATES WITHIN THE CITY OF POWELL RIVER ONLY						
10:35a	11:25a							
12:55p	1:45p							
3:15p	4:10p							
5:35p	6:25p							
7:40p	8:30p							
9:35p	10:25p							

WEB PREMIUM ADVERTISING SPACE

MALASPINA COACH LINES – VANCOUVER / SECHELT / POWELL RIVER

MALASPINA BUS LINES ARE CURRENTLY NOT OPERATING. WE WILL KEEP YOU POSTED REGARDING SERVICE & SCHEDULING IN THE UPCOMING MONTHS

WEB PREMIUM ADVERTISING SPACE

LUND WATER TAXI – LUND /SAVARY ISLAND

FULL SCHEDULES: LUND / SAVARY ISLAND

SERVICE OPERATES BETWEEN 8:00am – 6:00pm. PLEASE CALL (604) 483-9749 TO BOOK YOUR TRIP.

WEB PREMIUM ADVERTISING SPACE

BC FERRIES – SALTERY BAY / EARLS COVE

FULL SCHEDULES:

ROUTE #30

BC TRANSIT – POWELL RIVER

FULL SCHEDULES:

BC TRANSIT – POWELL RIVER RURAL ROUTES #12, #14

CONNECTING SCHEDULES:

BC TRANSIT – POWELL RIVER ROUTE #1

FOR DEMAND SERVICE, CALL (604) 483 – 2008 TO ARRANGE YOUR TRIP

Lund	Sliammon	Powell River	Powell River	Lang Bay	Stillwater	Saltery Bay	Saltery Bay	Earls Cove
Lund Water Taxi #14	Hwy #101 #1, 14	Town Centre Mall #1, 14	Town Centre Mall #12	Hwy 101 #12	Roberts & Scotch Fir #12	Ferry Terminal #12	Jervis Inlet #7	Sechelt Peninsula #7

Monday & Wednesday

	7:50a -1	8:24a -1	8:40a	8:58a	9:07a	DEMAND	7:25a 9:25a 11:45a	8:15a 10:15a 12:35p
	10:13a -1	10:47a -1	NOON	12:25p	12:34p		2:05p 4:30p	2:55p 5:20p
	2:33p -1	3:13p -1	2:30p	2:55p	3:04p	DEMAND	6:40p	7:30p
	6:06p -1	6:40p -1					8:35p	9:25p

Tuesday

	7:50a -1	8:24a -1	8:40a	8:58a	9:07a	DEMAND	7:25a 9:25a 11:45a	8:15a 10:15a 12:35p
11:05a	10:13a -1 11:29a -14	10:47a -1 11:47a -14	NOON	12:25p	12:34p		2:05p 4:30p	2:55p 5:20p
4:55p	2:33p -1	3:13p -1 5:32p -14	2:30p	2:55p	3:04p	DEMAND	6:40p	7:30p
	6:06p -1	6:40p -1					8:35p	9:25p

Thursday

	7:50a -1	8:24a -1					7:25a 9:25a 11:45a	8:15a 10:15a 12:35p
	10:13a -1	10:47a -1					2:05p 4:30p 6:40p	2:55p 5:20p 7:30p
	2:33p -1	3:13p -1					8:35p	9:25p
	6:06p -1	6:40p -1						

Friday

	7:50a -1	8:24a -1	8:40a	8:58a	9:07a	DEMAND	7:25a 9:25a 11:45a	8:15a 10:15a 12:35p
11:05a	10:13a -1 11:29a -14	10:47a -1 11:47a -14	NOON	12:25p	12:34p		2:05p 4:30p	2:55p 5:20p
4:55p	2:33p -1	3:13p -1 5:32p -14	2:30p	2:55p	3:04p	DEMAND	6:40p	7:30p
	6:06p -1	6:40p -1					8:35p	9:25p
	10:36p -1	11:09p -1						

WEB PREMIUM ADVERTISING SPACE

WEB PREMIUM ADVERTIZING SPACE

BC FERRIES – SALTERY BAY / EARLS COVE

FULL SCHEDULES: ROUTE #30

BC TRANSIT – POWELL RIVER

FULL SCHEDULES: BC TRANSIT – POWELL RIVER RURAL ROUTES #12, #14

CONNECTING SCHEDULES: BC TRANSIT – POWELL RIVER ROUTE #1

FOR DEMAND SERVICE, CALL (604) 483 – 2008 TO ARRANGE YOUR TRIP

Lund	Sliammon	Powell River	Powell River	Lang Bay	Stillwater	Saltery Bay	Saltery Bay	Earls Cove
Lund Water Taxi #14	Hwy #101 #1, 14	Town Centre Mall #1, 14	Town Centre Mall #12	Hwy 101 #12	Roberts & Scotch Fir #12	Ferry Terminal #12	Jervis Inlet #7	Sechelt Peninsula #7

Saturday

							7:25a	8:15a
							9:25a	10:15a
					NO SATURDAY SERVICE SOUTH OF POWELL RIVER		11:45a	12:35p
							2:05p	2:55p
							4:30p	5:20p
							6:40p	7:30p
							8:35p	9:25p
10:36p-1	11:09p-1							

Sunday

							7:25a	8:15a
							9:25a	10:15a
					SUNDAY TRANSIT SERVICE OPERATES WITHIN THE CITY OF POWELL RIVER ONLY		11:45a	12:35p
							2:05p	2:55p
							4:30p	5:20p
							6:40p	7:30p
							8:35p	9:25p

WEB PREMIUM ADVERTISING SPACE

MALASPINA COACH LINES – POWELL RIVER / SECHELT / VANCOUVER

MALASPINA BUS LINES ARE CURRENTLY NOT OPERATING. WE WILL KEEP YOU POSTED REGARDING SERVICE & SCHEDULING IN THE UPCOMING MONTHS

WEB PREMIUM ADVERTISING SPACE

SUPER DISCOUNT ADVERTIZING SPACE
TARGET GIBSONS, SEHELDT, POWELL RIVER, LUND, SAVARY ISLAND

SUPER DISCOUNT ADVERTIZING SPACE
TARGET GIBSONS, SECHELT, POWELL RIVER, LUND, SAVARY ISLAND

SUPER DISCOUNT ADVERTIZING SPACE
TARGET GIBSONS, SECHELT, POWELL RIVER, LUND, SAVARY ISLAND

SUPER DISCOUNT ADVERTIZING SPACE
TARGET GIBSONS, SECHELT, POWELL RIVER, LUND, SAVARY ISLAND

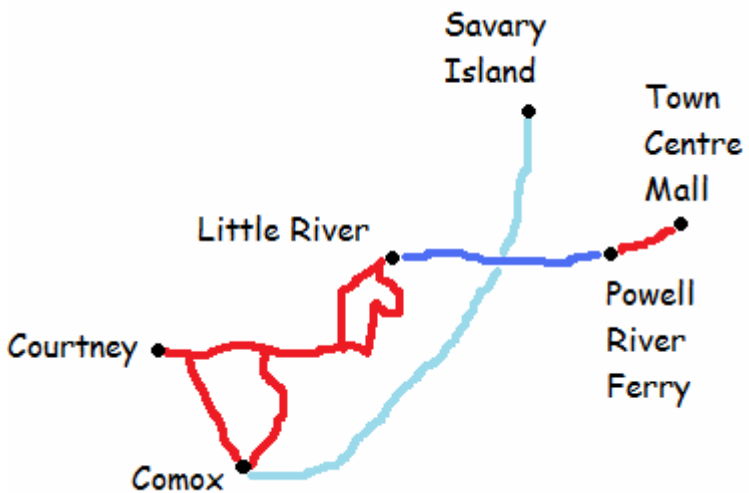
SUPER DISCOUNT ADVERTIZING SPACE
TARGET COURTNEY, COMOX POWELL RIVER, SAVARY ISLAND

ROUTE #117 LITTLE RIVER FERRY

COURTNEY / COMOX / POWELL RIVER or SAVARY ISLAND

This is a convenient link from Vancouver Island to the north half of the Sunshine Coast. Travelling this route saves one from having to travel to Horseshoe Bay and Gibsons first, saving hours of travel time, and only one ferry instead of three. The ferry ride is 90 minutes.

There is frequent transit between Courtney and Comox and limited daily transit and ferry service from Courtney to the Sunshine Coast. BC Ferries operates 3 to 4 ferries a day from their Little River Ferry Terminal to Powell River. There is also 1 water taxi to Savary Island per day from Comox.



BC FERRIES – Little River / Powell River
158, 159, 162, 163, 164

BC TRANSIT – Powell River Ferry / Town Centre
158, 159, 162, 163, 164

BC TRANSIT – Little River / Courtney / Comox
158, 159, 162, 163, 164

COMOX WATER TAXI – Comox / Savary Island
157

COMOX WATER TAXI SERVICE

FULL SCHEDULE: HORNBY ISLAND ROUTE

Comox / Savary Island:

Comox	Hornby Isl.	Savary Isl.	Comox
Comox Bay	Water	Water	Comox Bay
Marina	Taxi Dock	Taxi Dock	Marina
#SAVARY	#SAVARY	#SAVARY	#SAVARY
Daily		Daily	
3:30p	4:25p	4:30p	5:25p

A minimum of 5 passengers is required in order for boat to operate

BC TRANSIT – Town Centre / Powell River Ferry – WESTBOUND

CONNECTING SCHEDULES: BC TRANSIT – POWELL RIVER ROUTE #2

BC FERRIES – Powell River / Little River – WESTBOUND

FULL SCHEDULES: ROUTE #17 – POWELL RIVER / LITTLE RIVER

BC TRANSIT – Little River / Courtney / Comox – WESTBOUND

FULL SCHEDULES: BC TRANSIT – COMOX VALLEY ROUTES #3, #4, #11, #34

WEB PREMIUM
ADVERTISING
SPACE

Powell River	Powell River	Powell River	Little River	Little River	YQQ	Courtney	Courtney	Courtney	Courtney	Courtney	Comox
Town Centre Mall #2	Marine & Duncan #2	Ferry Terminal #17	Ferry Terminal #17	Ferry Terminal #11	Comox Airport #11	NIU Exchange #11	Downtown Exchange #11	Downtown Exchange #3, 4, 8, 34	Driftwood Mall #4	NIU Exchange #3, 34	Comox Centre Mall #3, 4, 34

Monday to Friday

								6:45a -3		6:52a -3	7:15a -3
								6:55a -4	7:02a		7:17a -4
								7:10a -34		7:17a -34	7:27a -34
								7:21a -34		7:28a -34	7:38a -34
			7:21a	7:21a	7:32a	7:40a				7:52a -3	8:15a -3
					7:37a	7:45a		7:45a -3		8:07a -34	8:17a -34
								8:00a -34	8:07a	8:20a -34	8:23a -4
								8:00a -4		8:47a -34	8:30a -34
								8:13a -34		8:52a -3	8:57a -34
								8:40a -34		9:15a -3	9:15a -3
								8:45a -3		9:42a -4	9:42a -4
								9:20a -4	9:27a	10:20a -3	10:20a -3
				9:36a	9:49a	10:00a	10:08a	9:50a -3		10:54a -3	11:17a -3
								10:15a -4	10:22a	11:57a -3	12:20p -3
								10:47a -3		12:59p -3	1:22p -3
7:30a	7:35a	8:05a	9:35a	10:55a	11:08a	11:19a	11:27p	11:20a -4	11:27a	12:20p -3	12:37p -4
								11:50a -3		1:22p -3	1:41p -4
								12:15p -4	12:22p	2:45p -3	2:45p -3
								12:52p -3		2:42p -4	3:44p -4
10:50a	11:01a	11:50a	1:20p	1:35p	1:48p	1:59p	2:07p	1:19p -4	1:26p	3:59p -3	3:59p -3
								2:15p -3		4:35p -3	4:35p -3
				2:45p	2:58p	3:09p	3:17p	2:20p -4	2:27p	4:37p -34	4:37p -34
								3:18p -4	3:26p	4:43p -4	4:43p -4
								3:27p -3		5:17p -3	5:17p -3
								4:05p -3		5:06p -34	5:06p -34
								4:20p -34		5:34p -4	5:34p -4
								4:21p -4	4:28p	6:03p -3	6:26p -3
								4:47p -3		6:12p -34	6:22p -34
								4:49p -34		6:22p -34	6:38p -4
								5:12p -4	5:19p	7:33p	7:48p -4
								5:15p -34		8:25p	8:40p -4
								5:38p -34		9:20p -8	9:56p -3
								5:56p -3			
								6:05p -34			
4:35p	4:46p	5:15p	6:45p	6:50p	7:03p	7:14p	7:22p	6:16p -4	6:23p		
								7:26p -4	7:33p		
								8:18p -4	8:25p		
								9:20p -8	9:41p		
7:40p	7:51p	8:45p	10:15p	10:19p	10:29p	10:40p	10:48p				

PASSENGERS FROM LITTLE RIVER - TRANSFER AT NIU TO CONTINUE TO COMOX

WEB PREMIUM ADVERTISING SPACE

BC TRANSIT – Town Centre / Powell River Ferry – WESTBOUND

CONNECTING SCHEDULES: BC TRANSIT – POWELL RIVER ROUTE #2

BC FERRIES – Powell River / Little River – WESTBOUND

FULL SCHEDULES: ROUTE #17 – POWELL RIVER / LITTLE RIVER

BC TRANSIT – Little River / Courtney / Comox – WESTBOUND

FULL SCHEDULES: BC TRANSIT – COMOX VALLEY ROUTES #3, #4, #11, #34

Powell River Town Centre Mall #2	Powell River Marine & Duncan #2	Powell River Ferry Terminal #17	Little River Ferry Terminal #17	Little River Ferry Terminal #11	YQQ Comox Airport #11	Courtney NIU Exchange #11	Courtney Downtown Exchange #11	Courtney Downtown Exchange #3, 4, 8, 34	Courtney Driftwood Mall #4	Courtney NIU Exchange #3, 34	Comox Comox Centre Mall #3, 4, 34
---	--	--	--	--	--------------------------------	------------------------------------	---	--	-------------------------------------	---------------------------------------	--

Saturday

								7:50a -34		6:52a -3	7:15a -3
								8:30a -34	7:02a		7:17a -4
								8:45a -3		8:52a -3	9:15a -3
								9:19a -4	9:26a		9:41a -4
								9:50a -3		9:57a -3	10:20a -3
				9:36a	9:49a	10:00a	10:08a	10:15a -4	10:22a		10:37a -4
								10:47a -3		10:54a -3	11:17a -3
								11:19a -4	11:26a		11:41a -4
		8:05a	9:35a					11:50a -3		11:57a -3	12:20p -3
				10:55a	11:08a	11:19a	11:27p	12:15p -4	12:22p		12:37p -4
								12:52p -3		12:59p -3	1:22p -3
								1:19p -4	1:26p		1:41p -4
								2:15p -3		2:22p -3	2:45p -3
10:40a	10:51a	11:50a	1:20p	2:40p	2:53p	3:04p	3:12p	2:21p -4	2:28p		2:43p -4
								3:15p -4	3:22p		3:37p -4
								3:15p -3		3:22p -3	3:45p -3
								4:05p -3		4:12p -3	4:35p -3
								4:20p -4	4:27p		4:42p -4
								4:47p -3		4:54p -3	5:17p -3
								5:12p -4	5:19p		5:34p -4
								5:45p -34		5:52p -34	6:02p -34
								5:56p -3		6:03p -3	6:26p -3
								6:15p -4	6:22p		6:37p -4
								6:25p -34		6:32p -34	6:42p -34
				6:50p	7:03p	7:14p	7:22p	7:25p -4	7:32p		7:47p -4
								8:20p -4	8:27p		8:42p -4
7:40p	7:51p	8:45p	10:15p	10:19p	10:32p	10:43p	10:51p	9:20p -8	9:41p		9:56p -3

Sunday

		8:05a	9:35a								
								11:20a -4	12:22p		12:37p -4
10:40a	10:51a	11:50a	1:20p					12:20p -4	1:26p		1:41p -4
				TRANSIT DOES NOT OPERATE BETWEEN LITTLE RIVER AND COURTNEY ON SUNDAY				2:30p -4	2:28p		2:43p -4
								3:25p -4	3:22p		3:37p -4
								4:20p -4	4:27p		4:42p -4
4:40p	4:51p	5:15p	6:45p					5:15p -4	5:19p		5:34p -4
		8:45p	10:15p					7:05p -4	7:32p		7:47p -4

PASSENGERS FROM LITTLE RIVER - TRANSFER AT NIU TO CONTINUE TO COMOX

WEB PREMIUM
ADVERTISING
SPACE

WEB PREMIUM ADVERTISING SPACE

WEB DISCOUNT ADVERTIZING SPACE
TARGET COURTNEY, COMOX, POWELL RIVER, SAVARY ISLAND

WEB DISCOUNT ADVERTIZING SPACE
TARGET COURTNEY, COMOX, POWELL RIVER, SAVARY ISLAND

BC TRANSIT – Powell River Ferry / Town Centre – EASTBOUND

CONNECTING SCHEDULES: BC TRANSIT – POWELL RIVER ROUTE #2

BC FERRIES – Little River / Powell River – EASTBOUND

FULL SCHEDULES: ROUTE #17 – POWELL RIVER / LITTLE RIVER

BC TRANSIT – Comox / Courtney / Little River – EASTBOUND

FULL SCHEDULES: BC TRANSIT – COMOX VALLEY ROUTES #3, #4, #11, #34

Comox	Courtney	Courtney	Courtney	Courtney	Courtney	Little River	Little River	Powell River	Powell River	Powell River
Comox Centre Mall #3, 4, 34	Driftwood Mall #3, 4	NIU Exchange #4, 34	Downtown Exchange #3, 4, 8, 11, 34#8, 11	Downtown Exchange #8, 11	NIU Exchange #11	Ferry Terminal #11	Ferry Terminal #17	Ferry Terminal #17	Marine & Duncan #2	Town Centre Mall #2

Monday, Tuesday, Wednesday, Thursday

							6:20a	7:50a	8:24a	8:30a
6:15a -3	6:32a -3		6:41a -3							
6:25a -4		6:47a -4	6:55a -4							
6:51a -34		7:03a -34	7:10a -34	7:02a -11	7:08a	7:21a T				
6:42a -4		7:04a -4	7:12a -4							
7:15a -3	7:32a -3		7:41a -3							
7:17a -4		7:39a -4	7:47a -4							
7:30a -34		7:42a -34	7:49a -34							
7:41a -34		7:53a -34	8:00a -34							
8:20a -34		8:32a -34	8:39a -34							
8:15a -3	8:32a -3		8:41a -3							
8:23a -4		8:44a -4	8:52a -4							
9:00a -34		9:12a -34	9:19a -34	9:21a -11	9:27a	9:36a	10:00a	11:30a	12:19p	12:30p
9:15a -3	9:32a -3		9:41a -3							
9:42a -4		10:04a -4	10:12a -4	10:40a -11	10:46a	10:55a				
10:20a -3	10:37a -3		10:46a -3							
10:37a -4		10:59a -4	11:07a -4							
11:17a -3	11:34a -3		11:43a -3							
11:42a -4		12:04p -4	12:12p -4							
12:20p -3	12:37p -3		12:46p -3							
12:37p -4		12:59p -4	1:07p -4	1:20p -11	1:26p	1:35p				
1:22p -3	1:39p -3		1:48p -3							
1:41p -4		2:03p -4	2:11p -4	2:30p -11	2:36p	2:45p	3:15p	4:45p	5:04p	5:10p
2:45p -3	3:02p -3		3:11p -3							
2:42p -4		3:04p -4	3:12p -4							
3:44p -4		4:08p -4	4:16p -4							
3:59p -3	4:16p -3		4:25p -3							
4:40p -34		4:52p -34	4:59p -34							
4:35p -3	4:52p -3		5:01p -3							
4:43p -4		5:05p -4	5:13p -4							
5:09p -34		5:21p -34	5:28p -34							
5:17p -3	5:34p -3		5:43p -3							
5:35p -34		5:47p -34	5:54p -34							
5:34p -4		5:56p -4	6:04p -4	6:35p -11	6:41p	6:50p	7:15p	8:45p		
6:26p -3	6:43p -3		6:52p -3							
6:38p -4		7:00p -4	7:08p -4							
7:48p -4		8:10p -4	8:18p -4							
8:40p -4		9:02p -4	9:10p -4							
9:56p -4	9:41p -4		10:48p -11	9:20p -8		10:19p				

PASSENGERS FROM COMOX - TRANSFER AT NIU TO CONTINUE TO LITTLE RIVER

T - TRANSFER AT ANDERTON & RYAN TO CONTINUE TO LITTLE RIVER FERRY TERMINAL

WEB PREMIUM
ADVERTISING
SPACE

WEB PREMIUM ADVERTISING SPACE

BC TRANSIT – Powell River Ferry / Town Centre – EASTBOUND

CONNECTING SCHEDULES: BC TRANSIT – POWELL RIVER ROUTE #2

BC FERRIES – Little River / Powell River – EASTBOUND

FULL SCHEDULES: ROUTE #17 – POWELL RIVER / LITTLE RIVER

BC TRANSIT – Comox / Courtney / Little River – EASTBOUND

FULL SCHEDULES: BC TRANSIT – COMOX VALLEY ROUTES #3, #4, #11, #34

Comox	Courtney	Courtney	Courtney	Courtney	Courtney	Little River	Little River	Powell River	Powell River	Powell River
Comox Centre Mall #3, 4, 34	Driftwood Mall #3, 4	NIU Exchange #4, 34	Downtown Exchange #3, 4, 8, 11, 34#8, 11	Downtown Exchange #8, 11	NIU Exchange #11	Ferry Terminal #11	Ferry Terminal #17	Ferry Terminal #17	Marine & Duncan #2	Town Centre Mall #2

Friday

							6:20a	7:50a	8:24a	8:30a
6:15a -3	6:32a -3		6:41a -3							
6:25a -4		6:47a -4	6:55a -4							
6:51a -34		7:03a -34	7:10a -34	7:02a -11	7:08a	7:21a T				
6:42a -4		7:04a -4	7:12a -4							
7:15a -3	7:32a -3		7:41a -3							
7:17a -4		7:39a -4	7:47a -4							
7:30a -34		7:42a -34	7:49a -34							
7:41a -34		7:53a -34	8:00a -34							
8:20a -34		8:32a -34	8:39a -34							
8:15a -3	8:32a -3		8:41a -3							
8:23a -4		8:44a -4	8:52a -4							
9:00a -34		9:12a -34	9:19a -34	9:21a -11	9:27a	9:36a	10:00a	11:30a	12:19p	12:30p
9:15a -3	9:32a -3		9:41a -3							
9:42a -4		10:04a -4	10:12a -4	10:40a -11	10:46a	10:55a				
10:20a -3	10:37a -3		10:46a -3							
10:37a -4		10:59a -4	11:07a -4							
11:17a -3	11:34a -3		11:43a -3							
11:42a -4		12:04p -4	12:12p -4							
12:20p -3	12:37p -3		12:46p -3							
12:37p -4		12:59p -4	1:07p -4	1:20p -11	1:26p	1:35p				
1:22p -3	1:39p -3		1:48p -3							
1:41p -4		2:03p -4	2:11p -4	2:30p -11	2:36p	2:45p	3:15p	4:45p	5:04p	5:10p
2:45p -3	3:02p -3		3:11p -3							
2:42p -4		3:04p -4	3:12p -4							
3:44p -4		4:08p -4	4:16p -4							
3:59p -3	4:16p -3		4:25p -3							
4:40p -34		4:52p -34	4:59p -34							
4:35p -3	4:52p -3		5:01p -3							
4:43p -4		5:05p -4	5:13p -4							
5:09p -34		5:21p -34	5:28p -34							
5:17p -3	5:34p -3		5:43p -3							
5:35p -34		5:47p -34	5:54p -34							
5:34p -4		5:56p -4	6:04p -4	6:35p -11	6:41p	6:50p	7:15p	8:45p	9:09p	9:15p
6:26p -3	6:43p -3		6:52p -3							
6:38p -4		7:00p -4	7:08p -4							
7:48p -4		8:10p -4	8:18p -4							
8:40p -4		9:02p -4	9:10p -4							
9:56p -4	9:41p -4		10:48p -11	9:20p -8		10:19p				

PASSENGERS FROM COMOX - TRANSFER AT NIU TO CONTINUE TO LITTLE RIVER

T - TRANSFER AT ANDERTON & RYAN TO CONTINUE TO LITTLE RIVER FERRY TERMINAL

WEB PREMIUM
ADVERTISING
SPACE

WEB PREMIUM ADVERTISING SPACE

BC TRANSIT – Powell River Ferry / Town Centre – EASTBOUND

CONNECTING SCHEDULES: BC TRANSIT – POWELL RIVER ROUTE #2

BC FERRIES – Little River / Powell River – EASTBOUND

FULL SCHEDULES: ROUTE #17 – POWELL RIVER / LITTLE RIVER

BC TRANSIT – Comox / Courtney / Little River – EASTBOUND

FULL SCHEDULES: BC TRANSIT – COMOX VALLEY ROUTES #3, #4, #11, #34

Comox	Courtney	Courtney	Courtney	Courtney	Courtney	Little River	Little River	Powell River	Powell River	Powell River
Comox Centre Mall #3, 4, 34	Driftwood Mall #3, 4	NIU Exchange #4, 34	Downtown Exchange #3, 4, 8, 11, 34#8, 11	Downtown Exchange #8, 11	NIU Exchange #11	Ferry Terminal #11	Ferry Terminal #17	Ferry Terminal #17	Marine & Duncan #2	Town Centre Mall #2

Saturday

							6:20a	7:50a	9:09a	9:15a
7:31a -34		7:43a -34	7:50a -34							
8:05a -34		8:17a -34	8:24a -34							
8:15a -3	8:32a -3		8:41a -3							
8:22a -4		8:44a -4	8:52a -4							
8:50a -34		9:02a -34	9:09a -34	9:21a -11	9:27a	9:36a	10:00a	11:30a	12:09p	12:15p
9:15a -3	9:32a -3		9:41a -3							
9:41a -4		10:03a -4	10:11a -4	10:40a -11	10:46a	10:55a				
10:20a -3	10:37a -3		10:46a -3							
10:37a -4		10:59a -4	11:07a -4							
11:17a -3	11:34a -3		11:43a -3							
11:41a -4		12:03p -4	12:11p -4							
12:20p -3	12:37p -3		12:46p -3							
12:37p -4		12:59p -4	1:07p -4	1:20p -11	1:26p	1:35p				
1:22p -3	1:39p -3		1:48p -3							
1:41p -4		2:03p -4	2:11p -4	2:25p -11	2:31p	2:40p				
2:45p -3	3:02p -3		3:11p -3							
2:43p -4		3:05p -4	3:13p -4							
3:37p -4		3:59p -4	4:07p -4							
3:45p -3	4:02p -3		4:11p -3							
4:35p -3	4:52p -3		5:01p -3							
4:42p -4		5:04p -4	5:12p -4							
5:10p -34		5:22p -34	5:29p -34							
5:17p -3	5:34p -3		5:43p -3							
6:05p -34		6:17p -34	6:24p -34							
5:34p -4		5:56p -4	6:04p -4	6:35p -11	6:41p	6:50p	6:50p	8:20p	9:09p	9:15p
6:26p -3	6:43p -3		6:52p -3							
6:37p -4		6:59p -4	7:07p -4							
7:47p -4		8:09p -4	8:17p -4							
8:42p -4		9:04p -4	9:12p -4							
9:56p -4	9:41p -4		10:48p -11	9:20p -8		10:19p				

Sunday

							6:20a	7:50a	9:09a	9:15a
9:07a -4		9:29a -4	9:37a -4							
							10:00a	11:30a	12:09p	12:15p
11:42a -4		12:04p -4	12:12p -4							
12:42p -4		1:04p -4	1:12p -4							
							3:15p	4:45p	5:09p	5:15p
2:52p -4		3:14p -4	3:22p -4							
3:47p -4		4:09p -4	4:17p -4							
4:42p -4		5:04p -4	5:12p -4							
5:37p -4		5:59p -4	6:07p -4							
							6:50p	8:20p		

PASSENGERS FROM COMOX - TRANSFER AT NIU TO CONTINUE TO LITTLE RIVER

T – TRANSFER AT ANDERTON & RYAN TO CONTINUE TO LITTLE RIVER FERRY TERMINAL

WEB PREMIUM
ADVERTISING
SPACE

WEB PREMIUM ADVERTISING SPACE

SUPER DISCOUNT ADVERTIZING SPACE
TARGET COURTNEY, COMOX, POWELL RIVER, SAVARY ISLAND

SUPER DISCOUNT ADVERTIZING SPACE
TARGET POWELL RIVER, TEXADA ISLAND

ROUTE #118

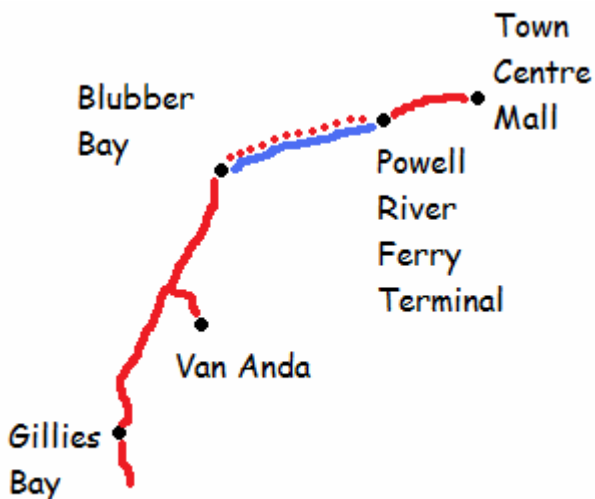
TEXADA ISLAND

POWELL RIVER / BLUBBER BAY / GILLIES BAY

Texada Island is the largest of all the islands in the Strait of Georgia, aside from Vancouver Island. The island is mostly remote, with the most remote regions being the southern end of the island. The southern end is accessible by logging roads only. The north half of the island has paved roads and a couple small towns. The Southernmost of these towns is Gillies Bay, with approximately 450 residents. Van Anda has just 70 residents. The island has just over 1000 residents.

BC Ferries runs a ferry from Blubber Bay on the very northern tip of the island to the Powell River Ferry Terminal fairly frequently throughout the day.

BC Transit operates on the island on Thursdays only. The bus rides the ferry across the strait and provides a direct link from Gillies Bay, Van Anda and Blubber Bay to Town Centre in Powell River.



BC TRANSIT – Town Centre / Powell River Ferry / Texada Island

FULL SCHEDULE: BC TRANSIT – POWELL RIVER ROUTE #13

CONNECTING SCHEDULE: BC TRANSIT – POWELL RIVER ROUTE #2

BC FERRIES – Powell River / Texada Island – WESTBOUND

FULL SCHEDULES: ROUTE #18 – POWELL RIVER / BLUBBER BAY

Gillies Bay Sheller Point #13	Gillies Bay Gillies Bay #13	Van Anda Van Anda #13	Blubber Bay Ferry Terminal #13	Blubber Bay Ferry Terminal #18	Powell River Ferry Terminal #18	Powell River Ferry Terminal #13	Powell River Marine & Duncan #2	Powell River Town Centre Mall #2, 13
--	--------------------------------------	-----------------------------	---	---	--	--	--	---

Monday & Tuesday

6:00a	6:40a	7:53a	8:00a -2
7:50a	8:30a	8:55a	9:01a -2
9:20a	10:00a	10:19a	10:25a -2
11:25a	12:05p	12:19p	12:25p -2
3:00p	3:40p	4:19p	4:25p -2
5:05p	5:45p	6:09p	6:15p -2
6:50p	7:30p	8:09p	8:15p -2
8:35p	9:15p		

Wednesday

6:00a	6:40a	7:53a	8:00a -2
7:50a	8:30a	8:55a	9:01a -2
9:20a	10:00a	10:19a	10:25a -2
11:25a	12:05p	12:19p	12:25p -2
5:05p	5:45p	6:09p	6:15p -2
6:50p	7:30p	8:09p	8:15p -2
8:35p	9:15p		

Thursday

				6:00a	6:40a	7:53a	8:00a -2
				7:50a	8:30a	8:55a	9:01a -2
				9:20a	10:00a	10:19a	10:25a -2
9:35a	9:40a	10:05a	10:30a	11:25a	12:05p	12:05p	12:10p -13
				3:00p	3:40p	4:19p	4:25p -2
				5:05p	5:45p	6:09p	6:15p -2
4:50p	5:00p	5:30p	6:15p	6:50p	7:30p	7:30p	7:35p -13
				8:35p	9:15p		

Friday

6:00a	6:40a	7:53a	8:00a -2
7:50a	8:30a	8:55a	9:01a -2
9:20a	10:00a	10:19a	10:25a -2
11:25a	12:05p	12:19p	12:25p -2
3:00p	3:40p	4:19p	4:25p -2
5:05p	5:45p	6:09p	6:15p -2
6:50p	7:30p	8:09p	8:15p -2
8:35p	9:15p	10:04p	10:10p -2

Saturday

6:00a	6:40a	9:09a	9:15a -2
8:45a	9:25a	10:09a	10:15a -2
11:25a	12:05p	1:09p	1:15p -2
3:30p	4:10p	5:09p	5:15p -2
5:10p	5:50p	6:09p	6:15p -2
7:25p	8:05p	9:09p	9:15p -2
9:00p	9:40p	10:04p	10:10p -2

Sunday

6:00a	6:40a	9:09a	9:15a -2
8:45a	9:25a	10:09a	10:15a -2
11:25a	12:05p	1:09p	1:15p -2
3:30p	4:10p	5:09p	5:15p -2
5:10p	5:50p	6:09p	6:15p -2
7:25p	8:05p		
9:00p	9:40p		

WEB PREMIUM ADVERTISING
SPACE

WEB PREMIUM ADVERTISING SPACE

BC TRANSIT – Town Centre / Powell River Ferry / Texada Island

FULL SCHEDULE: BC TRANSIT – POWELL RIVER ROUTE #13

CONNECTING SCHEDULE: BC TRANSIT – POWELL RIVER ROUTE #2

BC FERRIES – Powell River / Texada Island – WESTBOUND

FULL SCHEDULES: ROUTE #18 – POWELL RIVER / BLUBBER BAY

Powell River	Powell River	Powell River	Powell River	Blubber Bay	Blubber Bay	Van Anda	Gillies Bay	Gillies Bay
Town Centre Mall #2, 13	Marine & Duncan #2	Ferry Terminal #13	Ferry Terminal #18	Ferry Terminal #18	Ferry Terminal #13	Van Anda #13	Gillies Bay #13	Shelter Point #13

Monday & Tuesday

		6:50a	7:30a					
8:00a -2	8:06a	8:35a	9:15a					
9:50a -2	10:01a	10:40a	11:20a					
11:50a -2	12:01p	12:15p	12:55p					
3:15p -2	3:26p	3:45p	4:25p					
5:00p -2	5:11p	6:00p	6:40p					
		7:40p	8:20p					
7:40p -2	7:51p	9:20p	10:00p					

Wednesday

		6:50a	7:30a					
8:00a -2	8:06a	8:35a	9:15a					
11:50a -2	12:01p	12:15p	12:55p					
3:15p -2	3:26p	3:45p	4:25p					
5:00p -2	5:11p	6:00p	6:40p					
		7:40p	8:20p					
7:40p -2	7:51p	9:20p	10:00p					

Thursday

		6:50a	7:30a					
7:52a -13		8:35a	9:15a	9:15a	9:20a	9:30a	9:35a	
9:50a -2	10:01a	10:40a	11:20a					
11:50a -2	12:01p	12:15p	12:55p					
3:00p -13		3:45p	4:25p	4:25p	4:30p	4:45p	4:50p	
5:00p -2	5:11p	6:00p	6:40p					
		7:40p	8:20p					
7:40p -2	7:51p	9:20p	10:00p					

Friday

		6:50a	7:30a					
8:00a -2	8:06a	8:35a	9:15a					
9:50a -2	10:01a	10:40a	11:20a					
11:50a -2	12:01p	12:15p	12:55p					
3:15p -2	3:26p	3:45p	4:25p					
5:00p -2	5:11p	6:00p	6:40p					
6:40p -2	6:51p	7:40p	8:20p					
8:40p -2	8:51p	9:20p	10:00p					

Saturday

		6:50a	7:30a					
8:40a -2	8:51a	9:35a	10:15a					
11:40a -2	11:51a	12:15p	12:55p					
3:40p -2	3:51p	4:15p	4:55p					
5:40p -2	5:51p	6:40p	7:20p					
7:40p -2	7:51p	8:15p	8:55p					
8:40p -2	8:51p	9:45p	10:25p					

Sunday

		6:50a	7:30a					
8:40a -2	8:51a	9:35a	10:15a					
11:40a -2	11:51a	12:15p	12:55p					
3:40p -2	3:51p	4:15p	4:55p					
5:40p -2	5:51p	6:40p	7:20p					
		8:15p	8:55p					
		9:45p	10:25p					

WEB PREMIUM ADVERTISING SPACE

WEB PREMIUM ADVERTISING SPACE

SUPER DISCOUNT ADVERTIZING SPACE
TARGET POWELL RIVER, TEXADA ISLAND

SUPER DISCOUNT ADVERTIZING SPACE
TARGET POWELL RIVER, TEXADA ISLAND

SUPER DISCOUNT ADVERTIZING SPACE
TARGET VICTORIA, SIDNEY, SAN JUAN ISLANDS, SKAGIT COUNTY, WHATCOM COUNTY

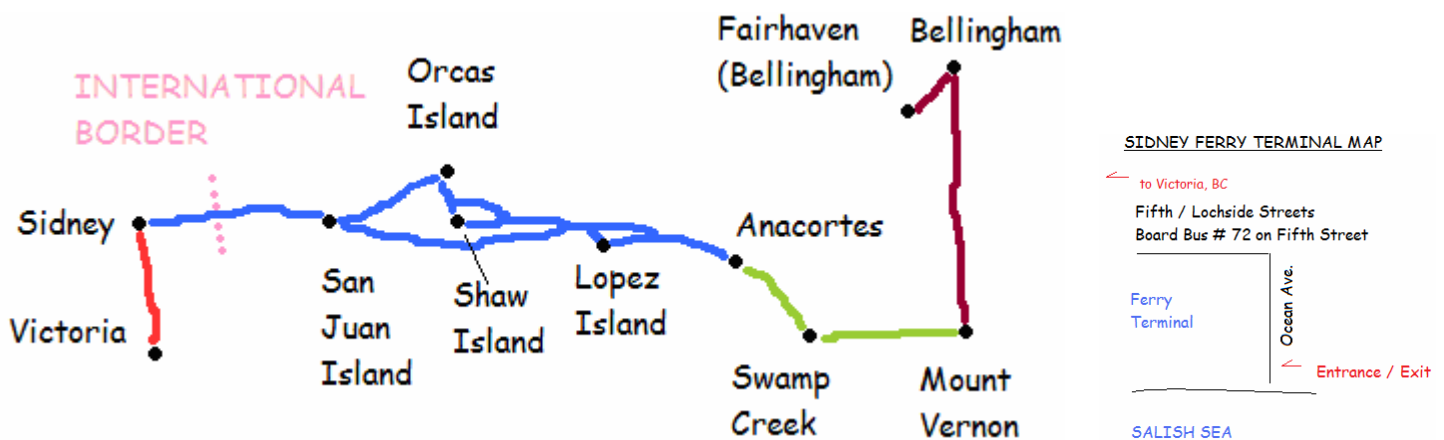
ROUTE #205

SAN JUAN ISLANDS & SKAGIT COUNTY –International Route

VICTORIA / SAN JUAN ISLANDS / ANACORTES / MOUNT VERNON / BELLINGHAM

Washington State Ferries is an extension of Washington State Highways and is regarded as a tolled highway. The Ferry that services the San Juan Islands is the main portion of State Highway 20 Spur, which runs from Sidney, BC through the San Juan Islands to Swamp Creek, Washington. The spur is a spur off the main Highway 20 Route, which starts in Port Townsend, Washington and continues east across the state. Highway 20 Spur is one of the top 100 most scenic byways in the USA.

Transit runs frequently from Swamp Creek Park & Ride to the San Juan Ferry Terminal, and ferries run frequently throughout the day to the islands. There is one or two ferries per day that cross the international border to Sidney, BC, depending on the season. There used to be a privately operated ferry from Fairhaven Transportation Center in Bellingham to the San Juan Islands and Victoria's Inner Harbour, but this route has been discontinued.



BC TRANSIT – Victoria / Sidney

SKAT – Anacortes / Mount Vernon

WSF – Anacortes / San Juan Islands / Sidney, BC

WTA – Mount Vernon / Bellingham

174, 175, 176, 177, 178, 182, 183, 184, 185, 186, 187

174, 175, 176, 177, 178, 182, 183, 184, 185, 186, 187

174, 175, 176, 177, 178, 182, 183, 184, 185, 186, 187

174, 175, 176, 177, 178, 182, 183, 184, 185, 186, 187

BC TRANSIT – Victoria / Sidney Ferry – NORTHBOUND

CONNECTING SCHEDULES: BC TRANSIT – VICTORIA ROUTE #72

SKAT – Anacortes / Swamp Creek / Mount Vernon – EASTBOUND

FULL SCHEDULES: ROUTE #410

CONNECTING SCHEDULES: ROUTES # 40X, 615

WSF – Sidney, BC / San Juan Islands / Anacortes, WA – EASTBOUND

FULL SCHEDULES: ROUTE #20S – SIDNEY / SAN JUAN ISLANDS / ANACORTES

WTA – Mount Vernon / Bellingham & Fairhaven Transportation Center

CONNECTING SCHEDULES: #80X, 401

Victoria	Sidney	Sidney	San Juan Is.	Orcas Island	Shaw Island	Lopez	Anacortes	Anacortes	Anacortes	Swamp Cr.	Swamp Cr.	Mt. Vernon	Mt. Vernon	Bellingham	Bellingham	Bellingham
Government & Superior #72	Ferry Terminal #72	Ferry Terminal #20S	Friday Harbor #20S	Orcas #20S	Ferry Terminal #20S	Ferry Terminal #20S	Ferry Terminal #20S	Ferry Terminal #410	10th Street & Q Ave. #410	Park & Ride #410	Park & Ride #40X, 615	Skagit Station #40X, 615	Station Skagit #80X	Bellingham Station #80X	Bellingham Station #401	Fairhaven Trans. Ctr. #401
Monday, Thursday, Friday																
			5:45a			6:25a	7:05a	7:35a	7:55a	8:05a	8:10a -40X	8:30a -40X	8:45a	9:32a	9:40a	9:51a
			6:05a	6:55a	7:10a	7:30a		8:35a	8:55a	9:05a	9:10a -40X	9:30a -40X				
			8:05a	8:30a	9:05a	9:50a	10:45a	11:35a	11:55a	12:05p						
			8:30a	9:15a	9:30a	10:45a	11:25a	11:35a	11:55a	12:05p						
			11:00a				12:05p	12:35p	12:55p	1:05p						
			11:35a	12:05p	12:20p	1:00p	1:10p	2:00p	2:19p	2:30p	2:35p -615	3:20p -615				
10:00a	10:59a	NOON		2:20p			2:10p	3:00p	3:19p	3:30p	3:40p -40X	4:00p -40X	4:10p	4:57p	5:10p	5:21p
				2:20p			3:10p	4:00p	4:19p	4:30p	4:40p -40X	5:00p -40X	5:10p	5:57p	6:10p	6:21p
				1:50p			3:20p									
				2:15p	3:05p	3:20p	2:40p	3:40p								
				3:45p			4:50p	5:00p	5:19p	5:30p	5:40p -40X	6:00p -40X	6:15p	7:02p	7:10p	7:21p
								6:00p	6:19p	6:30p	6:40p -40X	7:00p -40X				
				5:15p	5:30p		6:15p	7:00p	7:19p	7:40p						
				5:30p	6:20p	6:35p	6:55p									
				6:30p			7:35p									
							8:20p									
3:55p	4:59p	5:55p	7:25p				8:30p									
				8:45p	8:15p		9:35p									
				10:00p	10:50p	11:00p	11:20p	MID								

Inter Island Traffic – Foot Passengers Only – Vehicle Traffic to Anacortes ONLY

International Voyage – All passengers subject to US Customs search upon arrival at Friday Harbor or Anacortes. NO DOMESTIC TRAVEL PERMITTED.

WEB PREMIUM ADVERTISING SPACE

WEB PREMIUM
ADVERTISING
SPACE

BC TRANSIT – Victoria / Sidney Ferry – NORTHBOUND

CONNECTING SCHEDULES: BC TRANSIT – VICTORIA ROUTE #72

SKAT – Anacortes / Swamp Creek / Mount Vernon – EASTBOUND

FULL SCHEDULES: ROUTE #410

CONNECTING SCHEDULES: ROUTES # 40X, 615

WSF – Sidney, BC / San Juan Islands / Anacortes, WA – EASTBOUND

FULL SCHEDULES: ROUTE #20S – SIDNEY / SAN JUAN ISLANDS / ANACORTES

WTA – Mount Vernon / Bellingham & Fairhaven Transportation Center

CONNECTING SCHEDULES: #80X, 401

WEB PREMIUM
ADVERTISING
SPACE

Victoria	Sidney	Sidney	San Juan Is.	Orcas Island	Shaw Island	Lopez	Anacortes	Anacortes	Anacortes	Swamp Cr.	Swamp Cr.	Mt. Vernon	Mt. Vernon	Bellingham	Bellingham	Bellingham
Government & Superior #72	Ferry Terminal #72	Ferry Terminal #20S	Friday Harbor #20S	Orcas #20S	Ferry Terminal #20S	Ferry Terminal #20S	Ferry Terminal #20S	Ferry Terminal #410	10th Street & Q Ave. #410	Park & Ride #410	Park & Ride #40X, 615	Skagit Station #40X, 615	Station Skagit #80X	Bellingham Station #80X	Bellingham Station #401	Fairhaven Trans. Ctr. #401

Tuesday & Wednesday

			5:45a			6:25a	7:05a	7:35a	7:55a	8:05a	8:10a -40X	8:30a -40X	8:45a	9:32a	9:40a	9:51a
			6:05a	6:55a	7:10a	7:30a		8:35a	8:55a	9:05a	9:10a -40X	9:30a -40X				
			7:35a	7:50a		8:40a										
			8:05a	8:30a	9:05a	9:10a	9:35a	9:55a	10:05a	10:10a -40X	10:30a -40X	10:45a	11:32a	11:40a	11:51a	
			8:30a	9:15a	9:30a	9:50a	10:35a	10:55a	11:05a	11:15a -615	12:10p -615	2:10p	2:57p	3:10p	3:21p	
						10:45a	11:25a	11:35a	11:55a	12:05p						
			11:00a	12:05p	12:20p	12:05p	12:35p	12:55p	1:05p		2:35p -615	3:20p -615				
			11:35a	12:25p	12:40p	1:10p	2:00p	2:19p	2:30p							
10:00a	10:59a	NOON				2:10p	3:00p	3:19p	3:30p	3:40p -40X	4:00p -40X	4:10p	4:57p	5:10p	5:21p	
				2:20p		3:10p	4:00p	4:19p	4:30p	4:40p -40X	5:00p -40X	5:10p	5:57p	6:10p	6:21p	
			1:50p			2:40p										
			2:15p	3:05p	3:20p	3:40p										
			3:45p			4:50p	5:00p	5:19p	5:30p	5:40p -40X	6:00p -40X	6:15p	7:02p	7:10p	7:21p	
							6:00p	6:19p	6:30p	6:40p -40X	7:00p -40X					
				5:15p	5:30p	6:15p	7:00p	7:19p	7:40p							
			5:30p	6:20p	6:35p	6:55p										
			6:30p			7:35p										
3:55p	4:59p	5:55p	7:25p			8:30p										
				8:45p	8:15p	9:35p										
			10:00p	10:50p	11:00p	11:20p	MID									

Inter Island Traffic – Foot Passengers Only – Vehicle Traffic to Anacortes ONLY

International Voyage – All passengers subject to US Customs search upon arrival at Friday Harbor or Anacortes. NO DOMESTIC TRAVEL PERMITTED.

WEB PREMIUM ADVERTISING SPACE

BC TRANSIT – Victoria / Sidney Ferry – NORTHBOUND

CONNECTING SCHEDULES: BC TRANSIT – VICTORIA ROUTE #72

SKAT – Anacortes / Swamp Creek / Mount Vernon – EASTBOUND

FULL SCHEDULES: ROUTE #410

CONNECTING SCHEDULES: ROUTES # 40X, 615

WSF – Sidney, BC / San Juan Islands / Anacortes, WA – EASTBOUND

FULL SCHEDULES: ROUTE #20S – SIDNEY / SAN JUAN ISLANDS / ANACORTES

WTA – Mount Vernon / Bellingham & Fairhaven Transportation Center

CONNECTING SCHEDULES: #80X, 401

WEB PREMIUM
ADVERTISING
SPACE

Victoria	Sidney	Sidney	San Juan Is.	Orcas Island	Shaw Island	Lopez	Anacortes	Anacortes	Anacortes	Swamp Cr.	Swamp Cr.	Mt. Vernon	Mt. Vernon	Bellingham	Bellingham	Bellingham
Government & Superior #72	Ferry Terminal #72	Ferry Terminal #20S	Friday Harbor #20S	Orcas #20S	Ferry Terminal #20S	Ferry Terminal #20S	Ferry Terminal #20S	Ferry Terminal #410	10th Street & Q Ave. #410	Park & Ride #410	Park & Ride #40X, 615	Skagit Station #40X, 615	Station Skagit #80X	Bellingham Station #80X	Bellingham Station #401	Fairhaven Trans. Ctr. #401

Saturday

			5:45a			6:25a	7:05a									
						7:15a	7:55a	8:06a	8:23a	8:35a	8:40a -40X	9:00a -40X	9:15a	10:00a	10:10a	10:21a
			6:05a	6:55a	7:10a	7:30a										
				7:35a	7:50a		8:40a	9:06a	9:23a	9:35a	9:40a -40X	10:00a -40X				
			8:05a				9:10a									
				8:30a	9:05a		9:55a	10:06a	10:23a	10:35a	10:40a -40X	11:00a -40X	11:15a	NOON	12:10p	12:21p
			8:30a	9:15a	9:30a	9:50a										
						10:45a	11:25a	11:06a	11:23a	11:35a	11:40a -40X	NOON-40X				
			11:00a				12:05p	12:06p	12:23p	12:35p	12:40p -40X	1:00p -40X				
				12:05p	12:20p		1:10p	1:06p	1:23p	1:35p	1:40p -40X	2:00p -40X				
			11:35a	12:25p	12:40p	1:00p		2:06p	2:23p	2:35p	2:40p -40X	3:00p -40X	3:15p	4:00p	4:10p	4:21p
10:00a	10:59a	NOON					2:10p	3:06p	3:23p	3:35p	3:40p -40X	4:00p -40X				
				2:20p			3:10p									
			1:50p				3:20p	4:06p	4:23p	4:35p	4:40p -40X	5:00p -40X	5:15p	6:00p	6:10p	6:21p
			2:15p	3:05p	3:20p	3:40p										
			3:45p				4:50p	5:06p	5:23p	5:35p	5:40p -615	6:30p -615				
				5:15p	5:30p		6:15p									
						6:15p	6:55p									
			5:30p	6:20p	6:35p	6:55p										
			6:30p				7:35p									
						7:35p	8:20p									
3:55p	4:59p	5:55p	7:25p				8:30p									
				8:45p	8:15p		9:35p									
				10:00p	10:50p	11:00p	11:20p	MID								

Inter Island Traffic – Foot Passengers Only – Vehicle Traffic to Anacortes ONLY

International Voyage – All passengers subject to US Customs search upon arrival at Friday Harbor or Anacortes. NO DOMESTIC TRAVEL PERMITTED.

WEB PREMIUM ADVERTISING SPACE

BC TRANSIT – Victoria / Sidney Ferry – NORTHBOUND

CONNECTING SCHEDULES: BC TRANSIT – VICTORIA ROUTE #72

WSF – Sidney, BC / San Juan Islands / Anacortes, WA – EASTBOUND

FULL SCHEDULES: ROUTE #20S – SIDNEY / SAN JUAN ISLANDS / ANACORTES

Victoria	Sidney	Sidney	San Juan Is.	Orcas Island	Shaw Island	Lopez	Anacortes	Anacortes	Anacortes	Swamp Cr.	Swamp Cr.	Mt. Vernon	Mt. Vernon	Bellingham	Bellingham	Bellingham
Government & Superior #72	Ferry Terminal #72	Ferry Terminal #20S	Friday Harbor #20S	Orcas #20S	Ferry Terminal #20S	Ferry Terminal #20S	Ferry Terminal #20S	Ferry Terminal #410	10th Street & Q Ave. #410	Park & Ride #410	Park & Ride #40X, 615	Skagit Station #40X, 615	Station Skagit #80X	Bellingham Station #80X	Bellingham Station #401	Fairhaven Trans. Ctr. #401

Sunday

			5:45a				6:25a	7:05a								
							7:15a	7:55a								
			6:05a	6:55a	7:10a		7:30a									
				7:35a	7:50a			8:40a								
			8:05a					9:10a								
				8:50a	9:05a			9:55a								
			8:30a	9:15a	9:30a		9:50a									
							10:45a	11:25a								
			11:00a					12:05p								
				12:05p	12:20p			1:10p								
			11:35a	12:25p	12:40p		1:00p									
10:00a	10:59a	NOON						2:10p								
				2:20p				3:10p								
							2:40p	3:20p								
			1:50p				3:05p	3:55p								
			2:15p					4:50p								
			3:45p					6:15p								
				5:15p	5:30p			6:55p								
							6:15p									
			5:30p	6:20p	6:35p		6:55p									
			6:30p					7:35p								
							7:35p	8:20p								
3:55p	4:59p	5:55p	7:25p					8:30p								
				8:45p	8:15p			9:35p								
				10:00p	10:50p	11:00p	11:20p	MID								

SUNDAY SERVICE OPERATES WITHIN THE CITY OF BELLINGHAM AND WITHIN THE CITIES OF BURLINGTON & MOUNT VERNON ONLY. BUSES DO NOT TRAVEL WEST TO ANACORTES

Inter Island Traffic – Foot Passengers Only – Vehicle Traffic to Anacortes ONLY

International Voyage – All passengers subject to US Customs search upon arrival at Friday Harbor or Anacortes. NO DOMESTIC TRAVEL PERMITTED.

WEB PREMIUM
ADVERTISING
SPACE

WEB PREMIUM ADVERTISING SPACE

BC TRANSIT – Victoria / Sidney Ferry – NORTHBOUND

CONNECTING SCHEDULES: BC TRANSIT – VICTORIA ROUTE #72

WSF – Sidney, BC / San Juan Islands / Anacortes, WA – EASTBOUND

FULL SCHEDULES: ROUTE #20S – SIDNEY / SAN JUAN ISLANDS / ANACORTES

Victoria	Sidney	Sidney	San Juan Is.	Orcas Island	Shaw Island	Lopez	Anacortes	Anacortes	Anacortes	Swamp Cr.	Swamp Cr.	Mt. Vernon	Mt. Vernon	Bellingham	Bellingham	Bellingham
Government & Superior #72	Ferry Terminal #72	Ferry Terminal #20S	Friday Harbor #20S	Orcas #20S	Ferry Terminal #20S	Ferry Terminal #20S	Ferry Terminal #20S	Ferry Terminal #410	10th Street & Q Ave. #410	Park & Ride #410	Park & Ride #40X, 615	Skagit Station #40X, 615	Station Skagit #80X	Bellingham Station #410	Bellingham Station #401	Fairhaven Trans. Ctr. #401

July 4

			5:45a				6:25a	7:05a								
							7:15a	7:55a								
			6:05a	6:55a	7:10a		7:30a									
				7:35a	7:50a			8:40a								
			8:05a					9:10a								
				8:50a	9:05a			9:55a								
			8:30a	9:15a	9:30a		9:50a									
							10:45a	11:25a								
			11:00a					12:05p								
				12:05p	12:20p			1:10p								
			11:35a	12:25p	12:40p		1:00p									
10:00a	10:59a	NOON						2:10p								
				2:20p				3:10p								
			1:50p				2:40p	3:20p								
			2:15p	3:05p	3:20p		3:40p									
			3:45p					4:50p								
				5:15p	5:30p			6:15p								
			5:30p	6:20p	6:35p		6:55p									
			6:30p					7:35p								
3:55p	4:59p	5:55p	7:25p				7:35p	8:20p								
				8:45p	8:15p			9:35p								
			10:00p	10:50p	11:00p		11:20p	MID								

HOLIDAY SERVICE OPERATES WITHIN THE CITY OF BELLINGHAM AND WITHIN THE CITIES OF BURLINGTON & MOUNT VERNON ONLY. BUSES DO NOT TRAVEL WEST TO ANACORTES

Inter Island Traffic – Foot Passengers Only – Vehicle Traffic to Anacortes ONLY

International Voyage – All passengers subject to US Customs search upon arrival at Friday Harbor or Anacortes. NO DOMESTIC TRAVEL PERMITTED.

WEB PREMIUM ADVERTISING SPACE

WEB PREMIUM ADVERTISING SPACE

WEB PREMIUM ADVERTIZING SPACE
TARGET VICTORIA, SIDNEY, SAN JUAN ISLANDS, SKAGIT COUNTY, WHATCOM COUNTY

WEB DISCOUNT ADVERTIZING PAGE
TARGET VICTORIA, SIDNEY, SAN JUAN ISLANDS, SKAGIT COUNTY, WHATCOM COUNTY

WEB DISCOUNT ADVERTIZING PAGE
TARGET VICTORIA, SIDNEY, SAN JUAN ISLANDS, SKAGIT COUNTY, WHATCOM COUNTY

BC TRANSIT – Sidney Ferry / Victoria – SOUTHBOUND

CONNECTING SCHEDULES: BC TRANSIT – VICTORIA ROUTE #72

SKAT – Mount Vernon / Swamp Creek / Anacortes – WESTBOUND

FULL SCHEDULES: ROUTE #410

CONNECTING SCHEDULES: ROUTES # 40X, 615

WSF – Anacortes, WA / San Juan Islands / Sidney, BC – WESTBOUND

FULL SCHEDULES: ROUTE #20S – SIDNEY / SAN JUAN ISLANDS / ANACORTES

WTA – Bellingham & Fairhaven Transportation Center / Mount Vernon

CONNECTING SCHEDULES: #80X, 401

WEB PREMIUM
ADVERTISING
SPACE

Bellingham Fairhaven Trans. Ctr. #401	Bellingham Station #401	Bellingham Station #80X	Mt. Vernon Station #80X	Mt. Vernon Station #40X, 615	Swamp Cr. Park & Ride #40X, 615	Swamp Cr. Park & Ride #410	Anacortes 10th Street & Q Ave. #410	Anacortes Ferry Terminal #410	Anacortes Ferry Terminal #20S	Lopez Island Ferry Terminal #20S	Shaw Island Ferry Terminal #20S	Orcas Island #20S	San Juan Is. Friday Harbor #20S	Sidney Ferry Terminal #20S	Sidney Ferry Terminal #72	Victoria Government & Superior #72
---------------------------------------	-------------------------	-------------------------	-------------------------	------------------------------	---------------------------------	----------------------------	-------------------------------------	-------------------------------	-------------------------------	----------------------------------	---------------------------------	-------------------	---------------------------------	----------------------------	---------------------------	------------------------------------

Monday & Thursday

									4:15a					5:20a		
									6:00a	6:45a	7:00a	7:10a				
									6:15a	6:55a						
									6:25a				7:30a			
										7:35a	7:10a	6:55a	8:15a			
				6:45a -40X	7:10a -40X	7:15a	7:23a	7:35a	7:25a		9:05a	8:15a				
									8:25a				9:45a	11:05a	11:14a	12:13p
6:21a	6:35a	6:40a	7:25a	7:45a -40X	8:10a -40X	8:15a	8:23a	8:35a	9:10a				10:15a		11:44a	12:43p
										10:00a	10:20a	10:40a	11:20a			
7:21a	7:35a	7:40a	8:25a	8:45a -40X	9:10a -40X	9:15a	9:23a	9:35a	9:35a	10:15a						
				9:45a -40X	10:10a -40X	10:15a	10:23a	10:35a	10:20a		11:15a	11:25a				
						11:15a	11:23a	11:35a	11:55a				1:00p			
										1:05p	12:40p	12:25p	1:55p			
						12:15p	12:23p	12:35p	12:35p	1:30p						
9:21a	9:35a	9:40a	10:25a	12:25p -615	1:10p -615	1:40p	1:48p	2:00p	2:00p				3:05p		5:14p	6:12p
									2:50p				5:00p		5:44p	6:38p
						2:40p	2:48p	3:00p		3:45p	4:05p	4:25p	5:05p			
12:36p	12:50p	1:00p	1:50p	3:15p -40X	3:40p -40X	3:40p	3:48p	4:00p	3:45p		4:40p	4:30p				
2:51p	3:05p	3:15p	4:02p	4:15p -40X	4:40p -40X	4:40p	4:48p	5:00p	4:45p				5:50p			
									5:10p	5:50p						
									6:00p			7:00p	7:40p			
										7:05p	7:25p	7:40p	8:20p			
4:51p	5:05p	5:15p	6:02p	5:15p -40X	5:40p -40X	5:40p	5:48p	6:00p	6:45p	7:25p						
				6:15p -40X	6:40p -40X	6:40p	6:48p	7:00p	7:20p		8:15p	8:25p				
									8:20p							
									9:00p	9:50p	10:10p	10:20p				

Vehicle traffic restrictions in effect between times highlighted in pink – foot passengers permitted. See WSF official schedule for further details.

International Voyage – All passengers subject to Canada Customs search upon arrival at Sidney, BC. NO DOMESTIC TRAVEL PERMITTED.

WEB PREMIUM ADVERTISING SPACE

BC TRANSIT – Sidney Ferry / Victoria – SOUTHBOUND

CONNECTING SCHEDULES: BC TRANSIT – VICTORIA ROUTE #72

SKAT – Mount Vernon / Swamp Creek / Anacortes – WESTBOUND

FULL SCHEDULES: ROUTE #410

CONNECTING SCHEDULES: ROUTES # 40X, 615

WSF – Anacortes, WA / San Juan Islands / Sidney, BC – WESTBOUND

FULL SCHEDULES: ROUTE #20S – SIDNEY / SAN JUAN ISLANDS / ANACORTES

WTA – Bellingham & Fairhaven Transportation Center / Mount Vernon

CONNECTING SCHEDULES: #80X, 401

WEB PREMIUM
ADVERTISING
SPACE

Bellingham Fairhaven Trans. Ctr. #401	Bellingham Station #401	Bellingham Station #80X	Mt. Vernon Station #80X	Mt. Vernon Station #40X, 615	Swamp Cr. & Ride #40X, 615	Swamp Cr. & Ride #410	Anacortes & Q Ave. #410	Anacortes Terminal #410	Anacortes Terminal #20S	Lopez Island Terminal #20S	Shaw Island Terminal #20S	Orcas Island #20S	San Juan Is. Harbor #20S	Sidney Terminal #20S	Sidney Terminal #72	Victoria Government & Superior #72
Tuesday & Wednesday																
									4:15a					5:20a		
									6:00a	6:45a	7:00a	7:10a				
									6:15a	6:55a						
									6:25a				7:30a			
										7:35a	7:10a	6:55a	8:15a			
				6:45a -40X	7:10a -40X	7:15a	7:23a	7:35a	7:25a		9:05a	8:15a				
									8:25a				9:45a	11:05a	11:14a	12:13p
6:21a	6:35a	6:40a	7:25a	7:45a -40X	8:10a -40X	8:15a	8:23a	8:35a	9:10a				10:15a		11:44a	12:43p
										10:00a	10:20a	10:40a	11:20a			
									9:35a	10:15a						
7:21a	7:35a	7:40a	8:25a	8:45a -40X	9:10a -40X	9:15a	9:23a	9:35a	10:20a		11:15a	11:25a				
				9:45a -40X	10:10a -40X	10:15a	10:23a	10:35a								
						11:15a	11:23a	11:35a	11:55a				1:00p			
										1:05p	12:40p	12:25p	1:55p			
						12:15p	12:23p	12:35p	12:35p	1:30p						
9:21a	9:35a	9:40a	10:25a	12:25p -615	1:10p -615	1:40p	1:48p	2:00p	2:00p				3:05p		5:14p	6:12p
									2:50p					5:00p	5:44p	6:38p
						2:40p	2:48p	3:00p		3:45p	4:05p	4:25p	5:05p			
									3:45p	4:40p	4:30p					
12:36p	12:50p	1:00p	1:50p	3:15p -40X	3:40p -40X	3:40p	3:48p	4:00p	4:45p				5:50p			
2:51p	3:05p	3:15p	4:02p	4:15p -40X	4:40p -40X	4:40p	4:48p	5:00p	5:10p	5:50p						
									6:00p			7:00p	7:40p			
										7:05p	7:25p	7:40p	8:20p			
				5:15p -40X	5:40p -40X	5:40p	5:48p	6:00p	7:20p		8:15p	8:25p				
4:51p	5:05p	5:15p	6:02p	6:15p -40X	6:40p -40X	6:40p	6:48p	7:00p	8:20p				9:25p			
									9:00p	9:50p	10:10p	10:20p				

Vehicle traffic restrictions in effect between times highlighted in pink – foot passengers permitted. See WSF official schedule for further details.

International Voyage – All passengers subject to Canada Customs search upon arrival at Sidney, BC. NO DOMESTIC TRAVEL PERMITTED.

WEB PREMIUM ADVERTISING SPACE

BC TRANSIT – Sidney Ferry / Victoria – SOUTHBOUND

CONNECTING SCHEDULES: BC TRANSIT – VICTORIA ROUTE #72

SKAT – Mount Vernon / Swamp Creek / Anacortes – WESTBOUND

FULL SCHEDULES: ROUTE #410

CONNECTING SCHEDULES: ROUTES # 40X, 615

WSF – Anacortes, WA / San Juan Islands / Sidney, BC – WESTBOUND

FULL SCHEDULES: ROUTE #20S – SIDNEY / SAN JUAN ISLANDS / ANACORTES

WTA – Bellingham & Fairhaven Transportation Center / Mount Vernon

CONNECTING SCHEDULES: #80X, 401

WEB PREMIUM
ADVERTISING
SPACE

Bellingham Fairhaven Trans. Ctr. #401	Bellingham Station #401	Bellingham Station #80X	Mt. Vernon Station #80X	Mt. Vernon Station #40X, 615	Swamp Cr. & Ride #40X, 615	Swamp Cr. & Ride #410	Anacortes & Q Ave. #410	Anacortes Terminal #410	Anacortes Terminal #20S	Lopez Island Terminal #20S	Shaw Island Terminal #20S	Orcas Island #20S	San Juan Is. Harbor #20S	Sidney Terminal #20S	Sidney Terminal #72	Victoria Government & Superior #72
Friday																
									4:15a					5:20a		
									6:00a	6:45a	7:00a	7:10a				
									6:15a	6:55a						
									6:25a					7:30a		
										7:35a	7:10a	6:55a		8:15a		
				6:45a -40X	7:10a -40X	7:15a	7:23a	7:35a	7:25a		9:05a	8:15a				
									8:25a					9:45a	11:05a	11:14a
6:21a	6:35a	6:40a	7:25a	7:45a -40X	8:10a -40X	8:15a	8:23a	8:35a	9:10a						11:44a	12:43p
										10:00a	10:20a	10:40a		10:15a		
									9:35a	10:15a						
7:21a	7:35a	7:40a	8:25a	8:45a -40X	9:10a -40X	9:15a	9:23a	9:35a	10:20a		11:15a	11:25a				
				9:45a -40X	10:10a -40X	10:15a	10:23a	10:35a								
						11:15a	11:23a	11:35a	11:55a					1:00p		
										1:05p	12:40p	12:25p		1:55p		
							12:15p	12:23p	12:35p	12:35p				3:05p		
9:21a	9:35a	9:40a	10:25a	12:25p -615	1:10p -615	1:40p	1:48p	2:00p	2:00p					5:00p	5:14p	6:12p
															5:44p	6:38p
										3:45p	4:05p	4:25p		5:05p		
						2:40p	2:48p	3:00p	3:45p		4:40p	4:30p		5:50p		
12:36p	12:50p	1:00p	1:50p	3:15p -40X	3:40p -40X	3:40p	3:48p	4:00p	4:45p					5:50p		
2:51p	3:05p	3:15p	4:02p	4:15p -40X	4:40p -40X	4:40p	4:48p	5:00p	5:10p	5:50p						
									6:00p				7:00p	7:40p		
										7:05p	7:25p	7:40p		8:20p		
4:51p	5:05p	5:15p	6:02p	5:15p -40X	5:40p -40X	5:40p	5:48p	6:00p	7:20p		8:15p	8:25p				
				6:15p -40X	6:40p -40X	6:40p	6:48p	7:00p	8:20p					9:25p		
									9:00p	9:50p	10:10p	10:20p				
									11:00p	MID		12:30a	1:10a			

Vehicle traffic restrictions in effect between times highlighted in pink – foot passengers permitted. See WSF official schedule for further details.

International Voyage – All passengers subject to Canada Customs search upon arrival at Sidney, BC. NO DOMESTIC TRAVEL PERMITTED.

WEB PREMIUM ADVERTISING SPACE

SUPER DISCOUNT ADVERTIZING SPACE
TARGET VICTORIA, SIDNEY, SAN JUAN ISLANDS, SKAGIT COUNTY, WHATCOM COUNTY

SUPER DISCOUNT ADVERTIZING SPACE
TARGET VICTORIA, SIDNEY, SAN JUAN ISLANDS, SKAGIT COUNTY, WHATCOM COUNTY

SUPER DISCOUNT ADVERTIZING SPACE
TARGET VICTORIA, SIDNEY, SAN JUAN ISLANDS, SKAGIT COUNTY, WHATCOM COUNTY

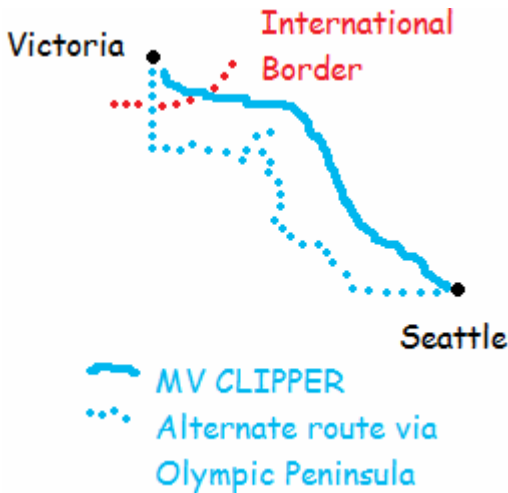
SUPER DISCOUNT ADVERTIZING SPACE
TARGET VICTORIA, SIDNEY, SAN JUAN ISLANDS, SKAGIT COUNTY, WHATCOM COUNTY

SUPER DISCOUNT ADVERTIZING SPACE
TARGET VICTORIA / OLYMPIC PENINSULA / BAINBRIDGE ISLAND / SEATTLE

ROUTE #320

ADMIRALLY INLET –International Route

VICTORIA / SEATTLE



CLIPPER – Seattle / Victoria 193
 Alt. route via Olympic Peninsula 195

The Victoria Clipper provides a direct link between Victoria’s Inner Harbour and Downtown Seattle. The Clipper cannot accommodate vehicles (foot passengers only). Alternately, one can either drive or travel by city transit along the Olympic Peninsula and across Bainbridge Island to Port Angeles and take the ferry from there to Victoria. Either way, you are guaranteed a spectacular trip.

CLIPPER VACATIONS

FULL SCHEDULE: VICTORIA CLIPPER

Seattle / Victoria:

Seattle	Victoria	Victoria	Seattle
Pier 69	Inner Harbour	Inner Harbour	Pier 69
#VIC. CLP.	#VIC. CLP.	#VIC. CLP.	#VIC. CLP.

Daily EXCEPT Tuesday & Wednesday

7:30a	10:15a	10:30a	1:15p
8:30a	11:15a	11:15a	2:00p
3:00p	5:45p	5:45p	8:30p

Tuesday & Wednesday

7:30a	10:15a	10:30a	1:15p
3:00p	5:45p	5:45p	8:30p

WEB PREMIUM ADVERTIZING SPACE
TARGET VICTORIA / OLYMPIC PENINSULA / BAINBRIDGE ISLAND / SEATTLE

ALTERNATE DIRECTIONS BETWEEN SEATTLE AND VICTORIA VIA OLYMPIC PENINSULA

The timetables on this page are there for those wishing to travel between Seattle and Victoria via the Olympic Peninsula. While this route is much slower than the Victoria Clipper, it is also much less expensive. It is also quicker (and less expensive) than travelling to Seattle via Vancouver. An interesting suggestion is to use Victoria Clipper in one direction and use these alternate directions for the other direction. Please note: for those driving, this timetable is not a complete ferry schedule for the MV Coho. For a complete MV Coho schedule, please refer to Route #17 in this guide.

WSF – Seattle / Bainbridge Island

CONNECTING SCHEDULES: ROUTE #305 – SEATTLE / BAINBRIDGE ISLAND

JEFFERSON TRANSIT – Poulsbo / Sequim

CONNECTING SCHEDULES: ROUTES #7, #8

KITSAP TRANSIT – Bainbridge Island / Poulsbo

CONNECTING SCHEDULES: ROUTE #90

CLALLAM TRANSIT – Sequim / Port Angeles

CONNECTING SCHEDULES: ROUTE #30

BLACK BALL FERRIES – Port Angeles, WA / Victoria, BC

CONNECTING SCHEDULES: MV COHO – PORT ANGELES / VICTORIA - INTERNATIONAL FERRY

NORTHBOUND TO VICTORIA

Seattle	Bainbridge	Bainbridge	Poulsbo	Poulsbo	Tri Cities	Tri Cities	Sequim	Sequim	Port Angeles	Port Angeles	Victoria
Coleman Dock Pier 52 #305	Ferry Terminal #305	Ferry Terminal #90	Transfer Center #90	Transfer Center #7	Four Corners P&R #7	Four Corners P&R #8	Transfer Center #8	Transfer Center #30	Gateway Transit Center #30	Coho Ferry #COHO	Inner Harbour #COHO
Monday to Friday											
6:10a	6:45a	6:55a	7:15a	7:25a	8:16a	8:42a	9:17a	9:45a	10:20a	12:45p	2:15p
9:35a	10:10a	10:15a	10:40a	10:45a	11:36a	11:55a	12:31p	12:45p	1:20p	5:20p	6:50p
3:45p	4:20p	4:30p	5:05p	5:05p	5:56p	6:02p	6:38p	6:45p	7:20p	9:30p	11:00p
Saturday EXCEPT July 4											
3:00p	3:35p	3:35p	4:00p	4:05p	4:56p	5:12p	5:48p	5:55p	6:30p	9:30p	11:00p

WEB PREMIUM
ADVERTISING
SPACE

SOUTHBOUND TO SEATTLE

Victoria	Port Angeles	Port Angeles	Sequim	Sequim	P. Townsend	P. Townsend	Poulsbo	Poulsbo	Bainbridge	Bainbridge	Seattle
Inner Harbour #COHO	Coho Ferry #COHO	Gateway Transit Center #30	Transfer Center #30	Transfer Center #8	Park & Ride #8	Park & Ride #7	Transfer Center #7	Transfer Center #90	Ferry Terminal #90	Ferry Terminal #305	Coleman Dock Pier 52 #305
Monday to Friday											
6:10a	7:40a	9:00a	9:35a	9:40a	10:23a	3:20p	4:23p	4:37p	4:57p	5:30p	6:05p
10:30a	NOON	3:40p	4:15p	4:20p	5:07p	5:15p	6:18p	6:30p	6:50p	7:10p	7:45p

Transferring between COHO Ferry and Clallam Transit:

Gateway Transit Center and the Coho Ferry Terminal are next door to each other. When exiting the ferry terminal, turn to your right.

WEB PREMIUM ADVERTISING SPACE

SEARCH A WORD

HOW MANY WORDS CAN YOU FIND? ALL WORDS ARE VERTICAL, HORIZONTAL, OR DIAGONAL. NONE OF THE WORDS ARE SPELLED BACKWARDS

ALASKA
ANCHOR
BELLINGHAM
BUS
BYWAY
CAB
CABIN
CABOOSE
CAR
COACH
COMMUTER
CONNECTOR
EAST
ENGINE
EXCHANGE
EXPRESS
FARE
FERRY
FREEWAY
GETTINGTHERE
JUNEAU
LAKE
LOCAL
METRO

NANAIMO
NORTH
OCEAN
PASS
RAILS
RUNS
SALISH
SEA
SEAT
SEATTLE
SHIP
SHUTTLE
SKYTRAIN
SOUTH
STOP
TERMINAL
TOLLWAY
TRIP
WATER
WIND
WEST
VESSEL
VICTORIA

C	F	E	R	R	Y	G	R	T	O	L	L	W	A	Y	F	E	R	R	Y	B
B	O	A	C	S	H	I	P	U	Q	R	E	A	S	T	C	A	R	P	E	
U	S	A	T	T	E	R	M	I	N	A	L	S	W	A	T	E	R	G	H	L
S	H	R	C	K	X	S	E	A	T	S	Y	T	I	F	A	R	E	D	S	L
E	U	A	V	H	C	O	M	M	U	T	E	R	N	A	N	A	I	M	O	I
N	T	I	E	G	H	F	R	E	E	W	A	Y	D	J	U	N	E	A	U	N
G	T	L	S	E	A	N	C	H	O	R	I	O	C	E	A	N	Z	Q	F	G
I	L	S	S	P	N	C	O	N	N	E	C	T	O	R	H	C	A	B	A	H
N	E	O	E	L	G	E	T	T	I	N	G	T	H	E	R	E	L	K	J	A
E	P	Q	L	G	E	X	P	R	E	S	S	A	L	I	S	H	S	O	O	M
K	S	K	Y	T	R	A	I	N	O	R	T	H	U	X	K	A	L	A	K	E
L	O	C	A	L	R	Y	C	A	B	O	O	S	E	O	L	C	A	B	I	N
I	B	Y	W	A	Y	I	P	A	S	S	P	S	E	A	T	T	L	E	L	M
S	O	U	T	H	P	I	P	V	I	C	T	O	R	I	A	M	E	T	R	O

THE WORD FERRY IS IN HERE TWICE. THIS IS BECAUSE YOU MAY NEED TO TAKE MORE THAN ONE TO GET TO YOUR DESTINATION. HAPPY TRAVELS!

SUPER DISCOUNT ADVERTISING SPACE

Website and customer service phone numbers:

	WEBSITE:	PHONE:	TOLL FREE:
ALASKA MARINE HIGHWAY	www.dot.state.ak.us/amhs	(907) 465 3941	(800) 642 0066
BLACK BALL FERRIES VICTORIA TERMINAL PORT ANGELES TERMINAL	www.cohoferry.com	(250) 386 2202 (360) 457 4491	(888) 993 3779
BC FERRIES	www.bcferries.com	(250) 386 3431	(888) 223 3779
BC TRANSIT VICTORIA COWICHAN VALLEY SALT SPRING ISLAND NANAIMO REGIONAL DISTRICT PORT ALBERNI COMOX VALLEY CAMPBELL RIVER WADDINGTON REGIONAL DISTRICT	www.bctransit.com	(250) 382 6161 (250) 746 9899 (250) 538 4282 (250) 390 4531 (250) 723 3341 (250) 339 5453 (250) 287 7433 (250) 956 3151	
CLALLAM TRANSIT	www.clallamtransit.com	(360) 452 4511	(800) 858 3747
COMOX WATER TAXI	pacificprodrive.com/comox-water-taxi	(250) 338 6829	
CORMORANT MARINE	www.cormorantwatertaxi.com	(604) 250 2630	
EAGLE TRANSIT	www.eagletransit.net	(250) 559 4461	(877) 747 4461
EB LAUNCH	www.eblaunch.com	(604) 484 8497	
GERTIE	www.gertie.ca	(250) 668 6809	
GREYHOUND	www.greyhound.ca		(877) 463 6446
GULF ISLANDS WATER TAXI	www.gulfislandswatertaxi.com	(250) 537 2510	
ISLAND LINK	www.islandlinkbus.com		
JEFFERSON TRANSIT	www.jeffersontransit.com	(360) 385 4777	(800) 371 0497
KITSAP TRANSIT	www.kitsaptransit.com	(360) 377 2877	(800) 501 7433
LADY ROSE MARINE SERVICES	www.ladyrosemarine.com	(250) 723 8313	(800) 663 7192
LUND WATER TAXI	www.lundwatertaxi.com	(604) 483 9749	
MALASPINA COACH LINES	www.malaspinacoach.com	(604) 885 2217	(877) 227 8287
NANAIMO HARBOUR FERRIES	www.nanaimoharbourferry.com	(250) 708 0201	
PACIFIC COACH LINES	www.pacificcoach.com	(604) 662 7575	(800) 661 1725
PROTECTION FERRIES	www.dinghydockpub.com/ferry-information	(250) 753 8244	
SHEARWATER RESORT SEA BUS	www.shearwater.ca	(250) 957 2666	(800) 663 2370
SKAGIT TRANSIT	www.skagittransit.org	(360) 757 4433	
TOFINO BUS	www.tofinobus.com	(250) 725 2871	(866) 986 3466
TRANSLINK	www.translink.ca	(604) 953 3333	
WASHINGTON STATE FERRIES	www.wsdot.wa.gov/ferries/	(206) 464 6400	(888) 808 7977
WEST COAST TRAIL BUS EXPRESS	www.trailbus.com	(250) 477 8700	(888) 999 2288
WESTERN PACIFIC MARINE	www.wpm-1.com/?page_id=127	(604) 681 5199	
WHATCOM TRANSPORTATION AUTHORITY	www.ridewta.com	(360) 676 7433	

SUPER DISCOUNT ADVERTISING SPACE

INSIDE BACK COVER
2 PAGE PREMIUM ADVERTISING SPACE

**INSIDE BACK COVER
2 PAGE PREMIUM ADVERTISING SPACE**

202 – BACK COVER PREMIUM ADVERTISING SPACE